








IAP MAP Hill Incident

CA-VNC-090993
November 12, 2018

-  Dip Site
-  Drop Point
-  Helispot
-  Uncontrolled Fire Edge
-  Completed Line



Miles
0 0.25 0.5

1:35,000

CalFire IMT 5
11/11/2018
23:04 hrs

