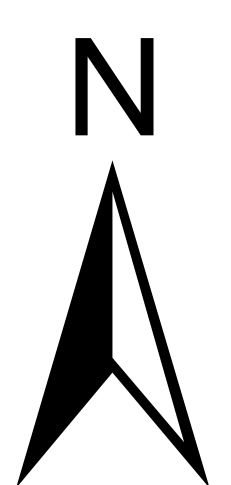
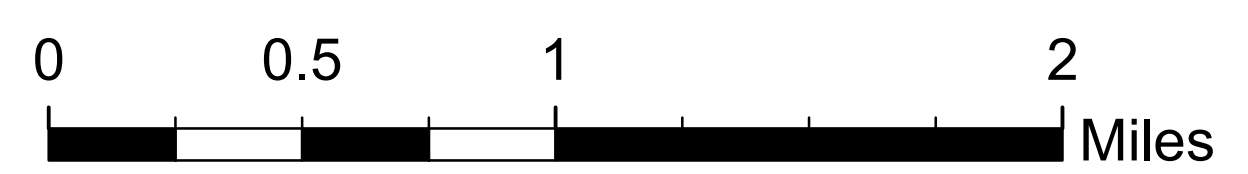


DISCLAIMER:
The displayed incident data is approximate and should only be used for informational purposes. The information contained in reporting base layers was generated from GIS data maintained by different sources and agencies and is not necessarily accurate to mapping, planning, or engineering standards.

Scale: 1:24,000 Datum: NAD 83




OPERATIONS RIVER INCIDENT

CA-BEU-4024
August 17-18 2020
0700 to 0700

Legend

Ownership 15_1	USDA Forest Service
Local Government	Bureau of Reclamation
Non-Profit Conservancies and Trusts	CA Dept. of Forestry and Fire Protection
CA Dept. of Forestry and Fire Protection	Bureau of Land Management
CA Dept. of Parks and Recreation	US Fish and Wildlife Service
CA Dept. of Fish and Wildlife	Bureau of Indian Affairs
Other State Lands	Department of Defense
National Park Service	Other Federal Lands

Branch	Drop Point	Incident Command Post
Division	Fire Origin	Safety Zone
Uncontrolled Fire Edge	Helibase	Spot Fire
Completed Dozer Line	Helispot	Staging Area
Completed Line	Incident Base	Landmark
Proposed Dozer Line	Dip Site	
Planned Fire Line		



OPERATIONS RIVER INCIDENT
CA-BEU-4024
August 17-18 2020
0700 to 0700