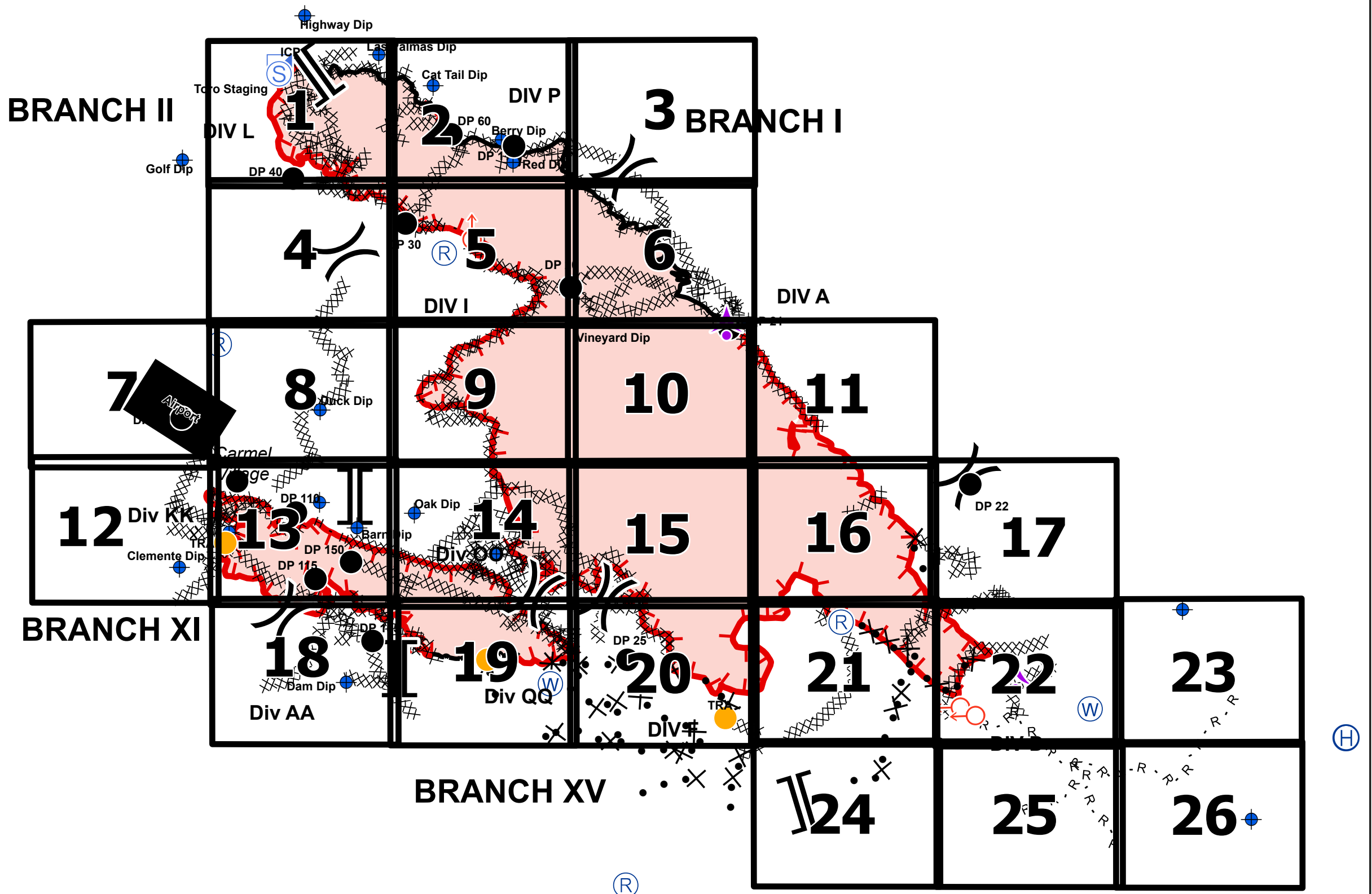


RIVER/CARMEL
 INCIDENT
 CA-BEU-004024
 CA-BEU-004081

IAP MAP
 Aug 24, 2020
 0700-0700
 Index Page



- Aerial Hazard
- Dip Site
- Drop Point
- Helibase
- Incident Command Post
- Repeater
- Spot Fire
- Staging Area
- Water Source
- Temporary Refuge Area
- Division Break
- Branch Break
- Uncontrolled Fire Edge
- Contained Line
- Completed Dozer Line
- Completed Hand Line
- Road as Completed Line
- Proposed Dozer Line
- Airport



RIVER/CARMEL

INCIDENT

CA-BEU-004024

CA-BEU-004081

IAP MAP

Aug 24, 2020

0700-0700

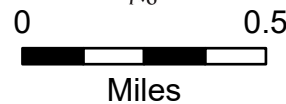


- ◆ Dip Site
- Drop Point
- Incident Command Post
- ⊙ Staging Area
- Branch Break
- Uncontrolled Fire Edge
- Contained Line
- Completed Dozer Line

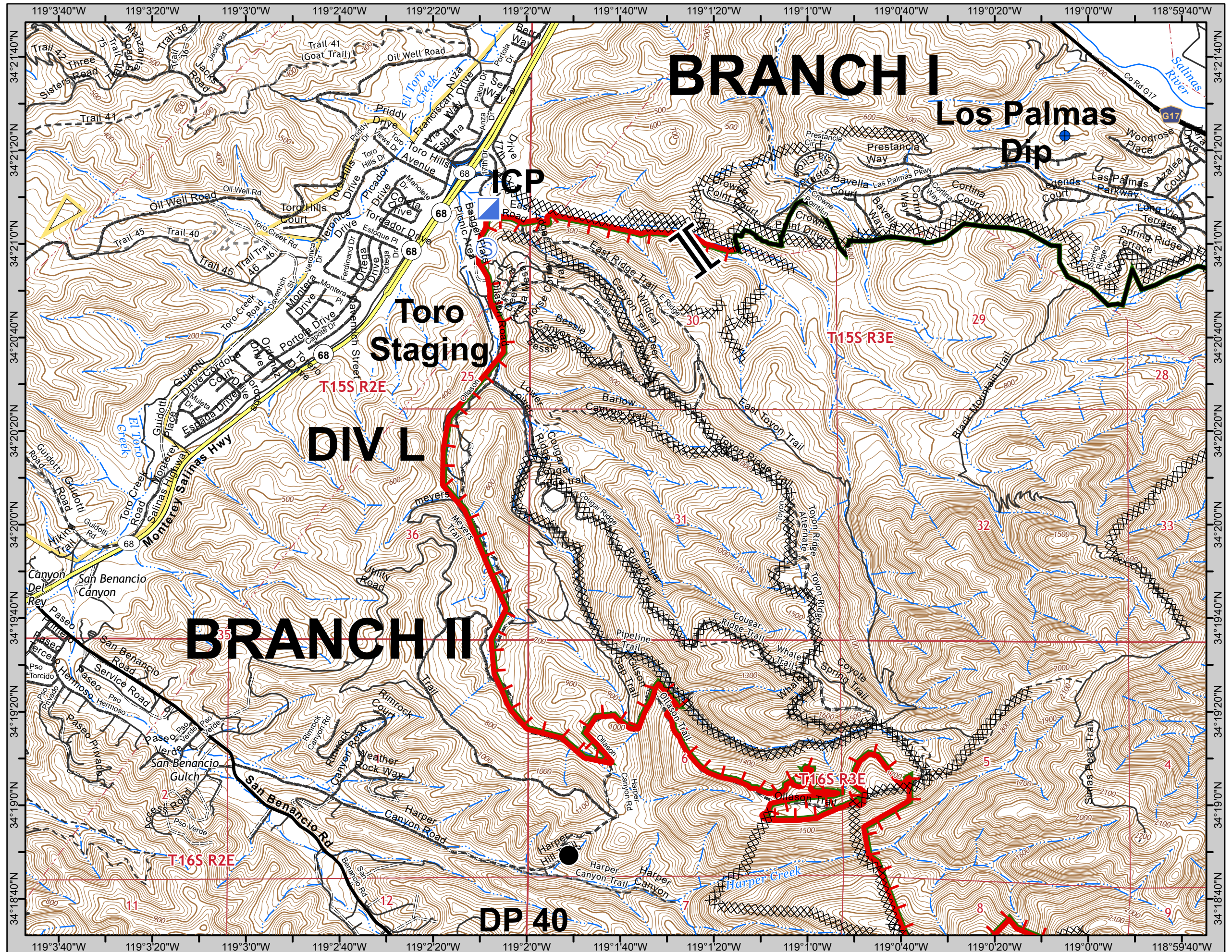
Page 1 of 26

1	2	3			
4	5	6			
7	8	9	10	11	
12	13	14	15	16	17
	18	19	20	21	22
			24	25	26

1:24,000



Miles



RIVER/CARMEL INCIDENT

CA-BEU-004024

CA-BEU-004081

IAP MAP

Aug 24, 2020

0700-0700

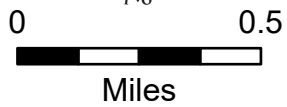


- Dip Site
- Drop Point
- Uncontrolled Fire Edge
- Contained Line
- Completed Dozer Line

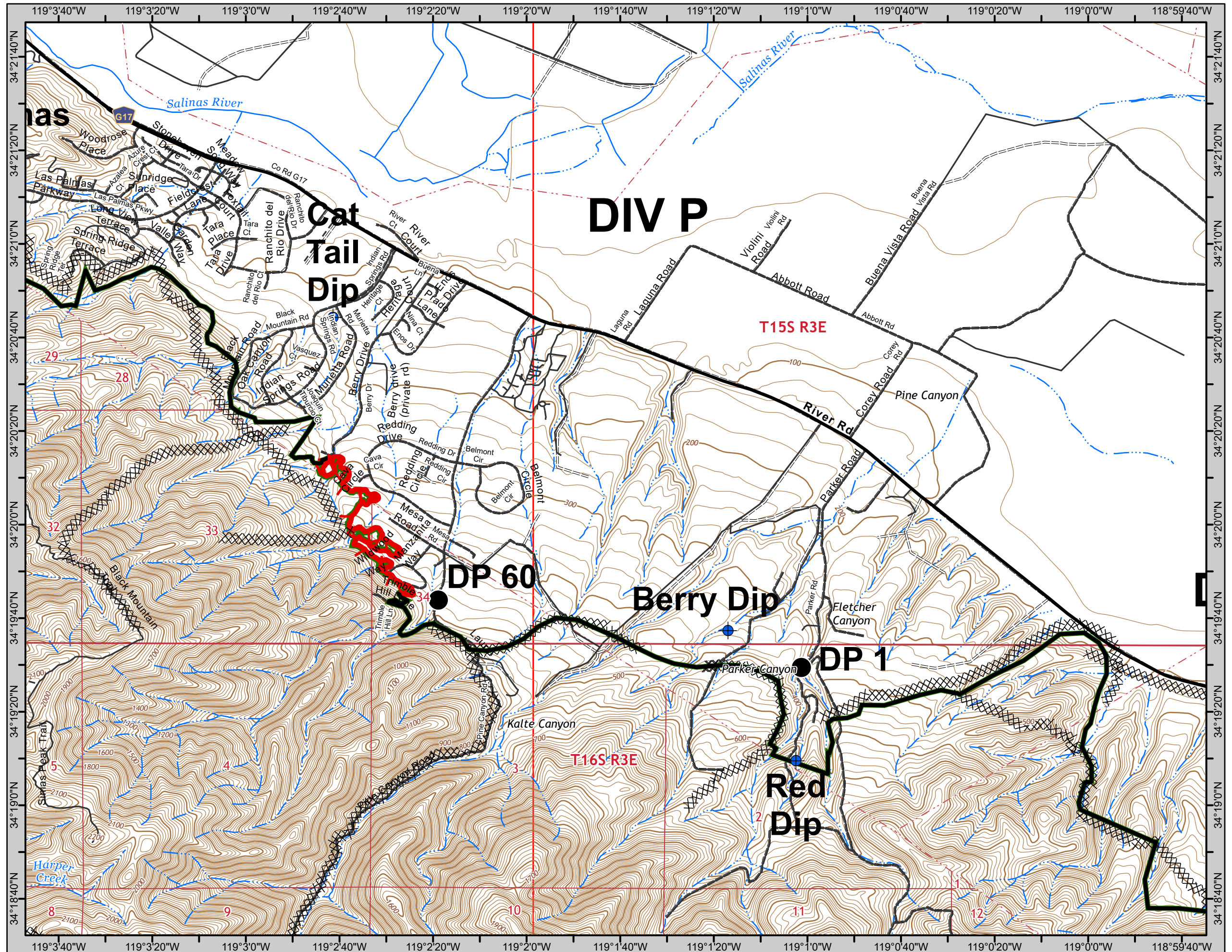
Page 2 of 26

1	2	3			
4	5	6			
7	8	9	10	11	
12	13	14	15	16	17
18	19	20	21	22	23
			24	25	26

1:24,000



Miles



RIVER/CARMEL INCIDENT

CA-BEU-004024
CA-BEU-004081

IAP MAP
Aug 24, 2020
0700-0700



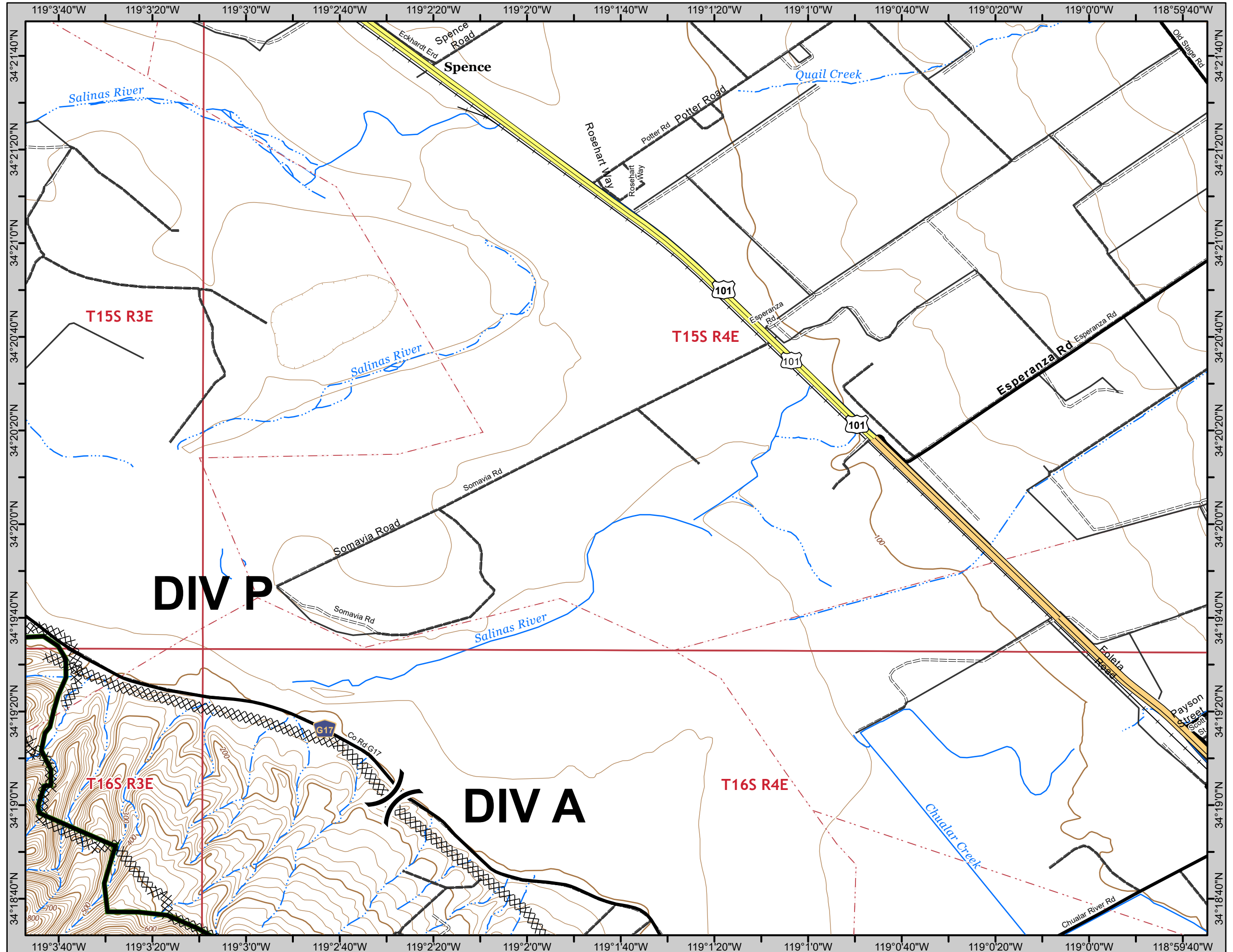
- Division Break
- Contained Line
- Completed Dozer Line

Page 3 of 26

1	2	3			
4	5	6			
7	8	9	10	11	
12	13	14	15	16	17
18	19	20	21	22	23
			24	25	26



1:24,000



RIVER/CARMEL INCIDENT

CA-BEU-004024
CA-BEU-004081

IAP MAP
Aug 24, 2020
0700-0700

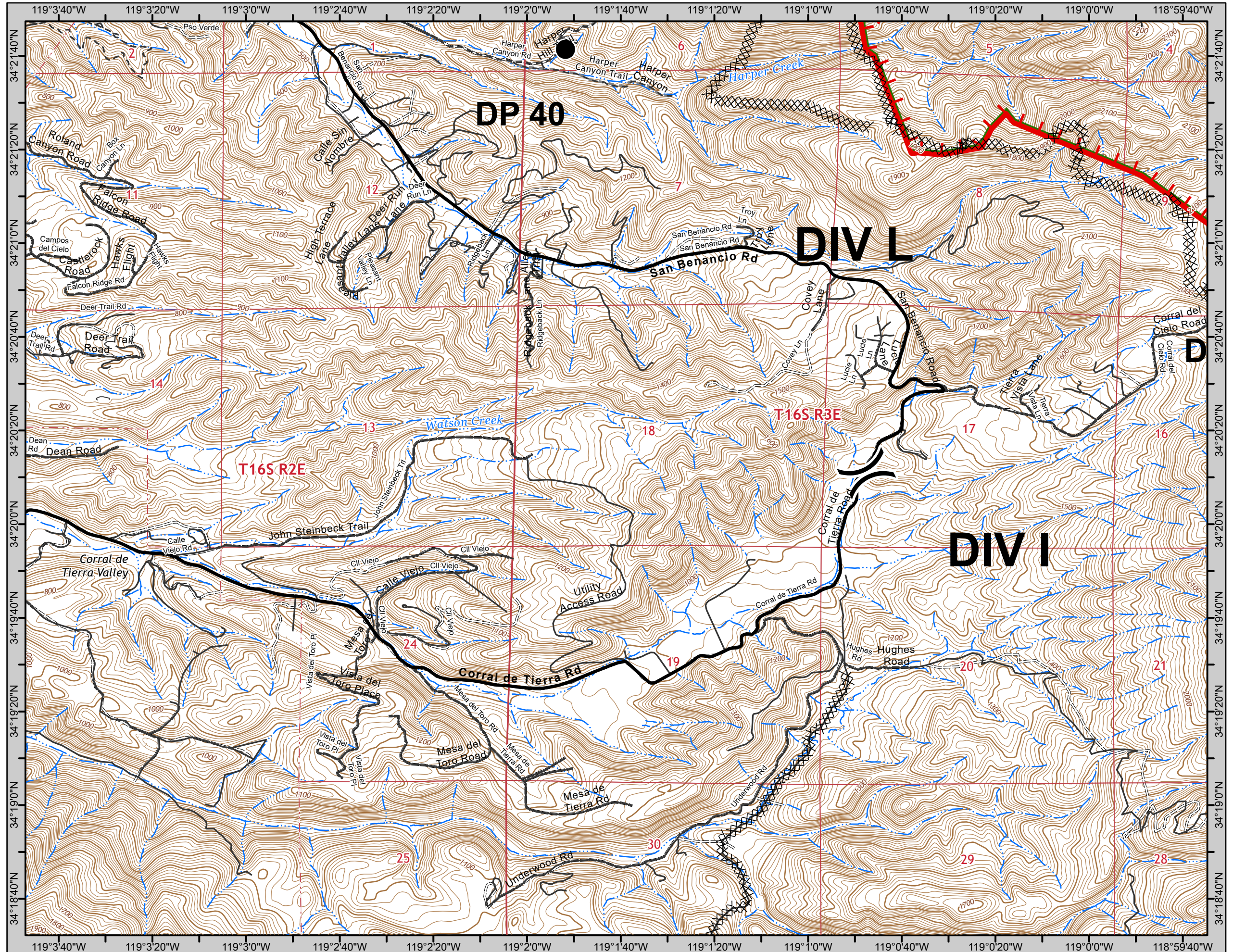



- Drop Point
-) Division Break
- ▬ Uncontrolled Fire Edge
- ×× Completed Dozer Line

Page 4 of 26

	1	2	3			
	4	5	6			
7	8	9	10	11		
12	13	14	15	16	17	
	18	19	20	21	22	23
			24	25	26	

1:24,000



RIVER/CARMEL INCIDENT

CA-BEU-004024
CA-BEU-004081

IAP MAP
Aug 24, 2020
0700-0700

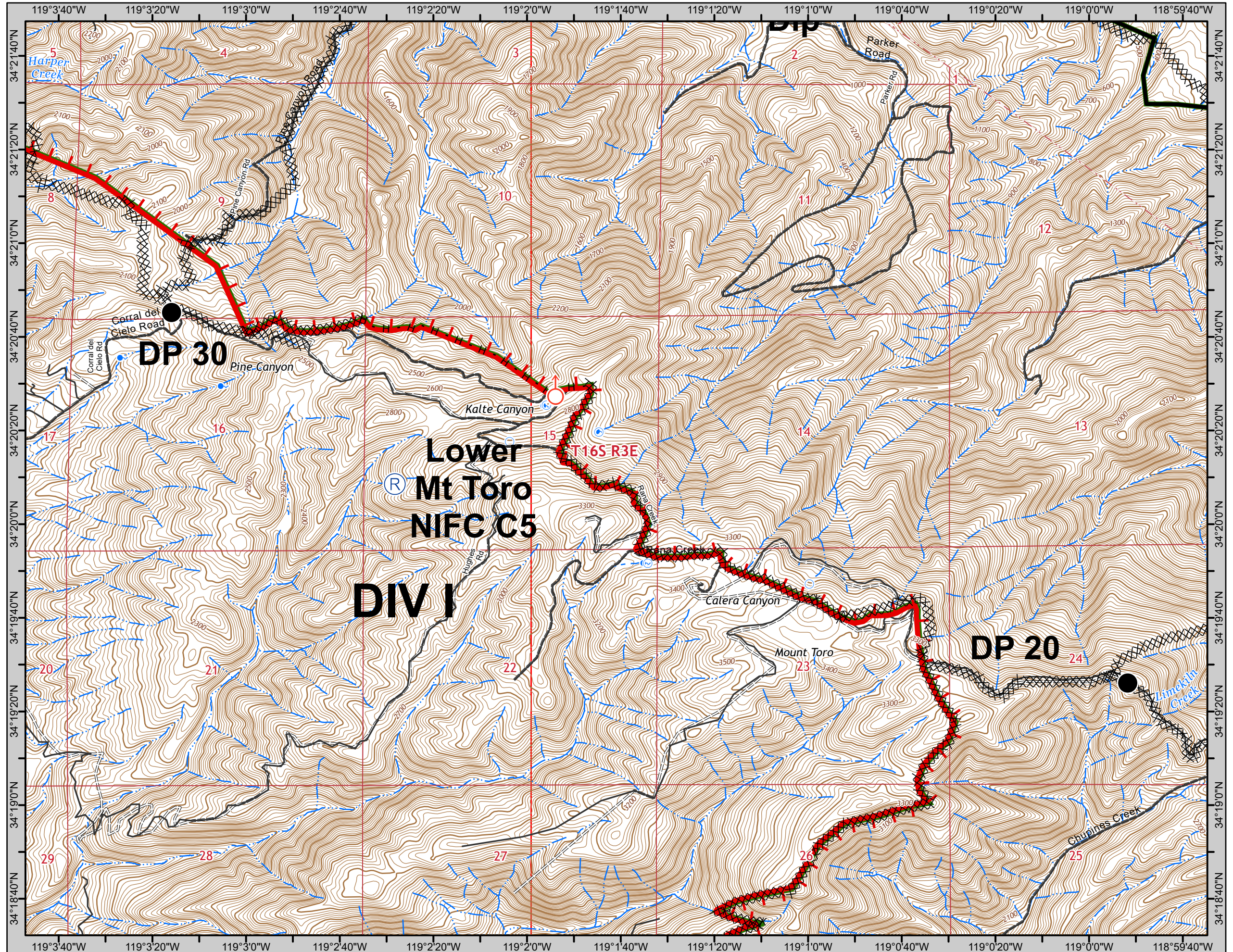



- Drop Point
- Ⓡ Repeater
- ⚡ Spot Fire
- ▬ Uncontrolled Fire Edge
- ▬ Contained Line
- ⊗⊗ Completed Dozer Line
- H · Completed Hand Line

Page 5 of 26

1	2	3				
4	5	6				
7	8	9	10	11		
12	13	14	15	16	17	
	18	19	20	21	22	23
			24	25	26	

1:24,000



RIVER/CARMEL INCIDENT

CA-BEU-004024
CA-BEU-004081

IAP MAP
Aug 24, 2020
0700-0700

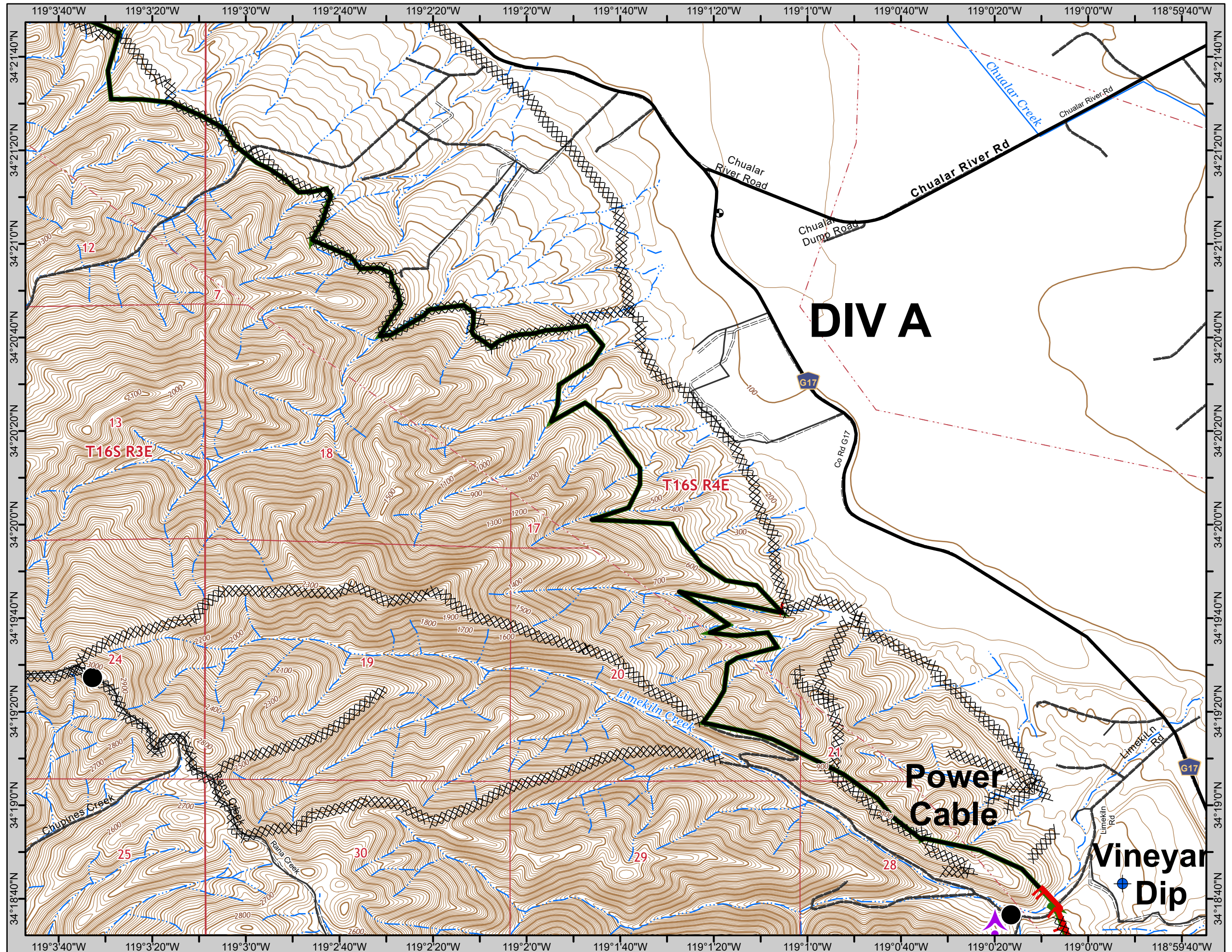
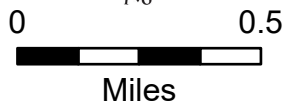


-  Aerial Hazard
-  Dip Site
-  Drop Point
-  Uncontrolled Fire Edge
-  Contained Line
-  Completed Dozer Line

Page 6 of 26

1	2	3				
4	5	6				
7	8	9	10	11		
12	13	14	15	16	17	
18	19	20	21	22	23	
			24	25	26	

1:24,000



RIVER/CARMEL INCIDENT

CA-BEU-004024
CA-BEU-004081

IAP MAP
Aug 24, 2020
0700-0700

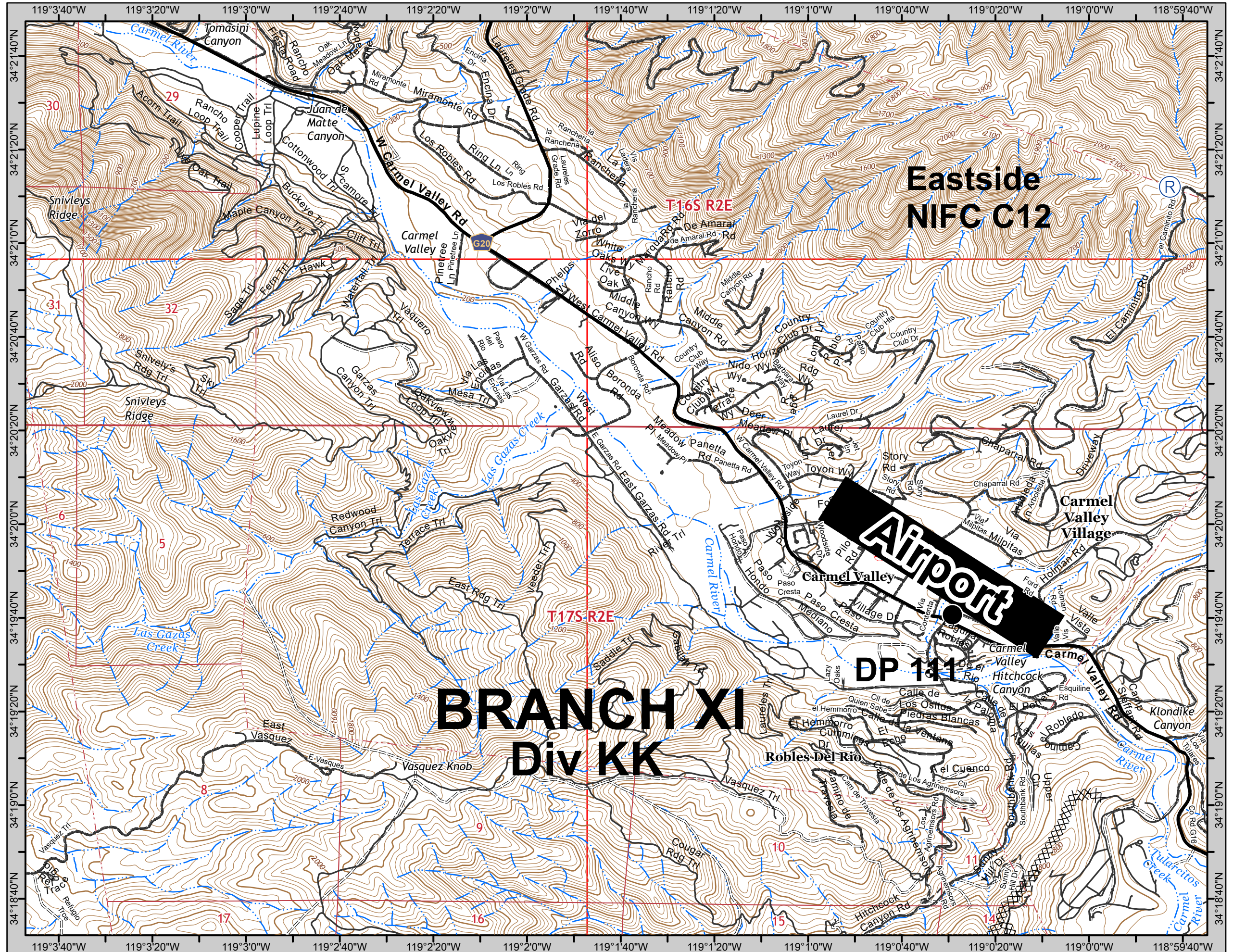
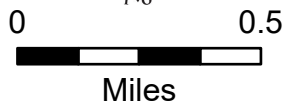


- Drop Point
- Ⓡ Repeater
- ××× Completed Dozer Line
- Unknown

Page 7 of 26

1	2	3			
4	5	6			
7	8	9	10	11	
12	13	14	15	16	17
18	19	20	21	22	23
			24	25	26

1:24,000



**Eastside
NIFC C12**

Airport

**BRANCH XI
Div KK**

DP 141

RIVER/CARMEL INCIDENT

CA-BEU-004024
CA-BEU-004081

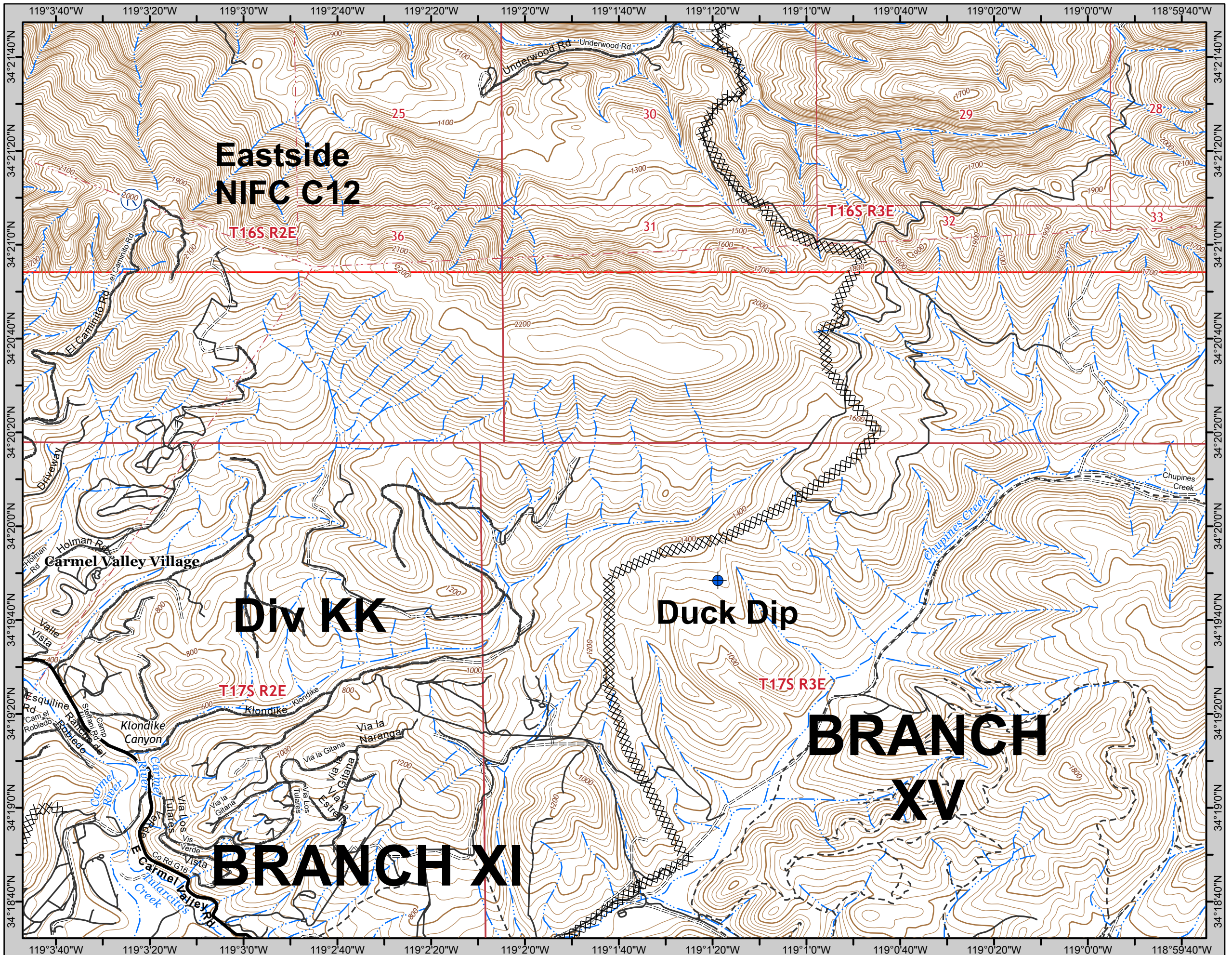
IAP MAP
Aug 24, 2020
0700-0700





- Dip Site
- Repeater
- Completed Dozer Line

Page 8 of 26

1	2	3				
4	5	6				
7	8	9	10	11		
12	13	14	15	16	17	
	18	19	20	21	22	23
			24	25	26	



1:24,000



RIVER/CARMEL INCIDENT

CA-BEU-004024
CA-BEU-004081

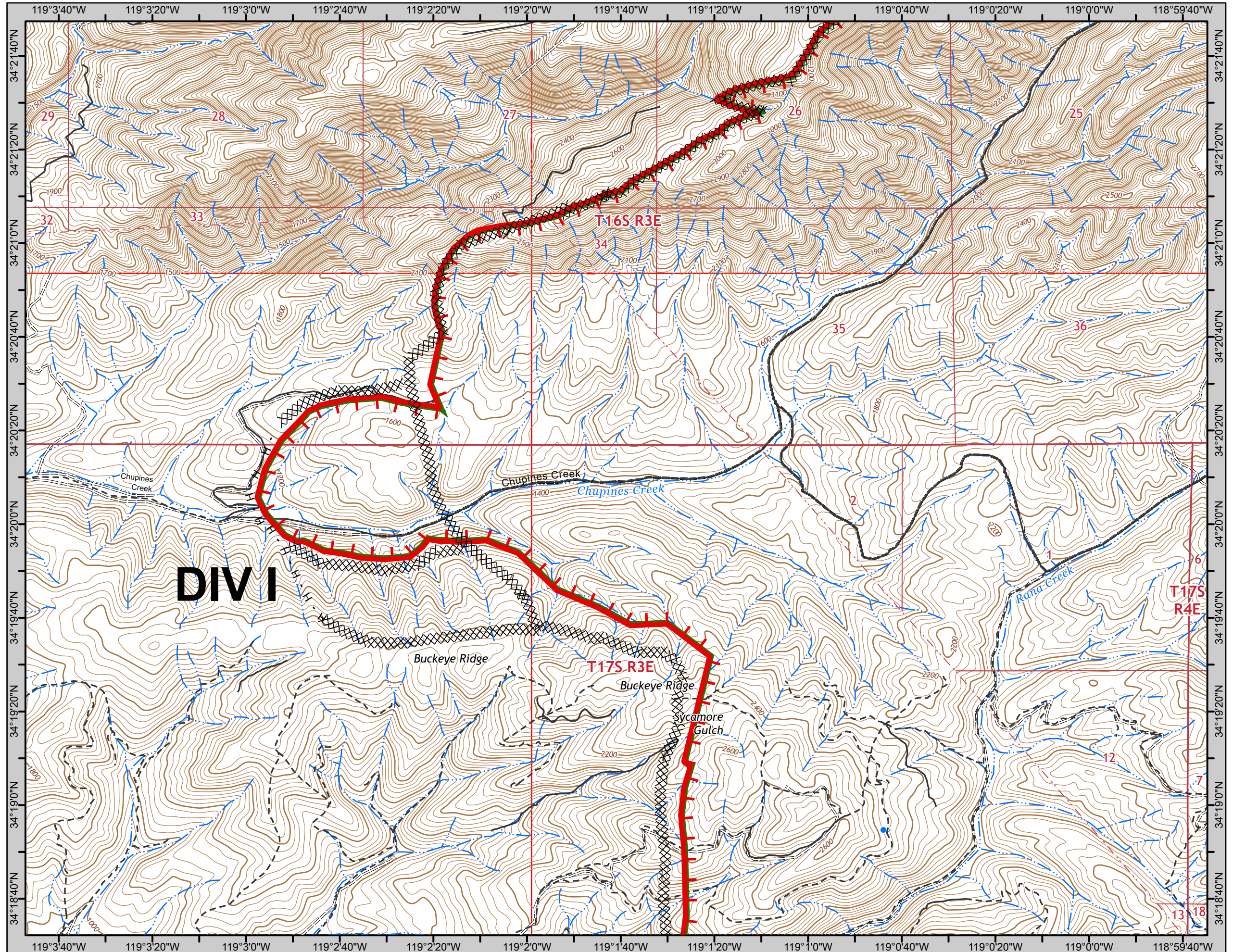
IAP MAP
Aug 24, 2020
0700-0700



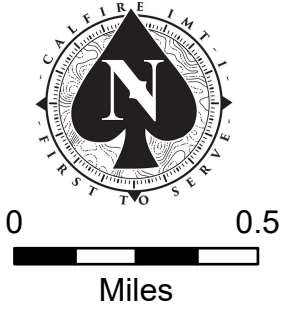
- Uncontrolled Fire Edge
- Completed Dozer Line
- Completed Hand Line

Page 9 of 26

1	2	3			
4	5	6			
7	8	9	10	11	
12	13	14	15	16	17
18	19	20	21	22	23
			24	25	26



1:24,000



RIVER/CARMEL INCIDENT

CA-BEU-004024
CA-BEU-004081

IAP MAP
Aug 24, 2020
0700-0700

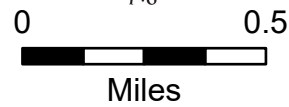


- Aerial Hazard
- Dip Site
- Drop Point
- Uncontrolled Fire Edge
- Contained Line
- Completed Dozer Line

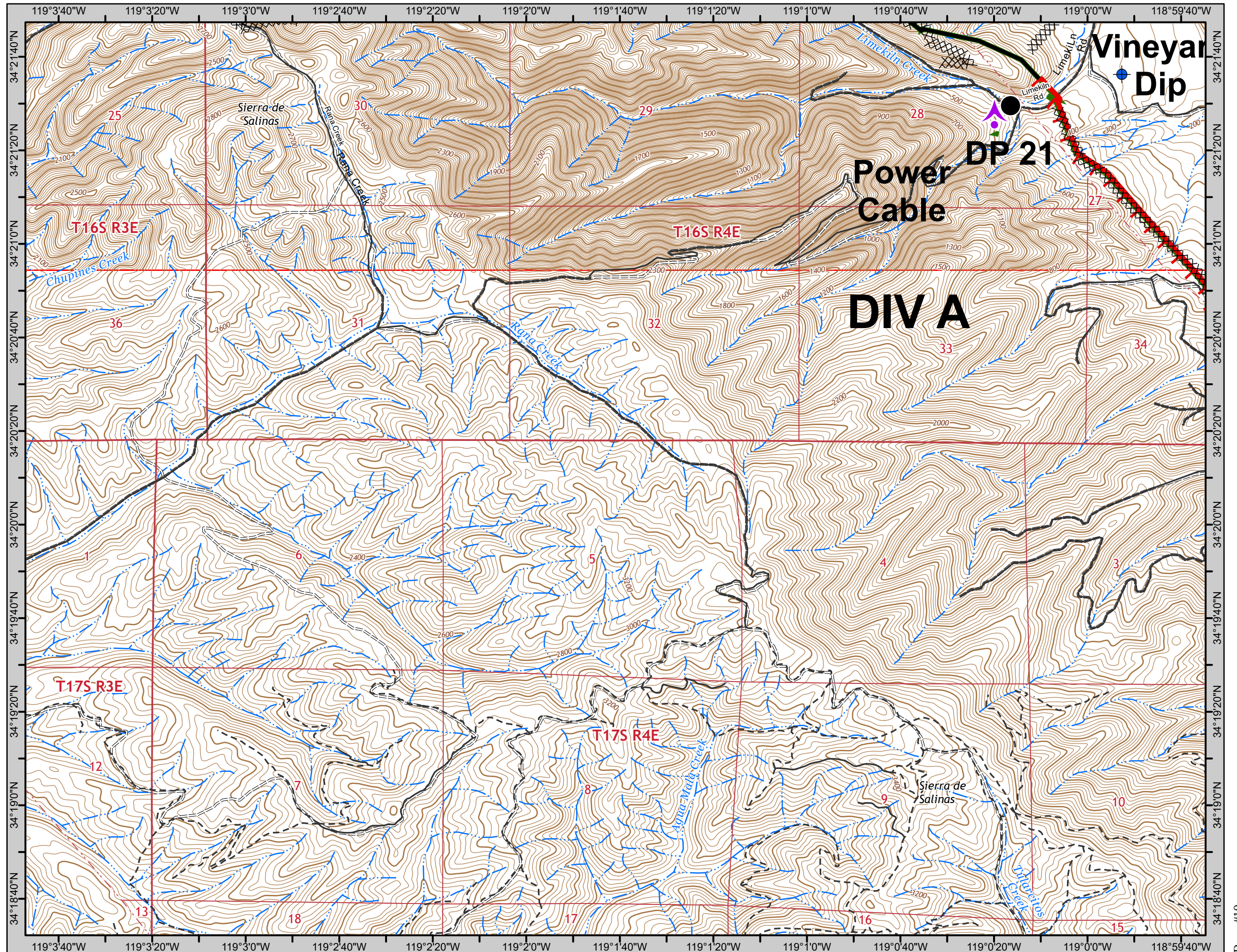
Page 10 of 26

1	2	3			
4	5	6			
7	8	9	10	11	
12	13	14	15	16	17
18	19	20	21	22	23
			24	25	26

1:24,000



Miles



RIVER/CARMEL INCIDENT

CA-BEU-004024




CA-BEU-004081

IAP MAP

Aug 24, 2020

0700-0700



-  Dip Site
-  Uncontrolled Fire Edge
-  Completed Dozer Line

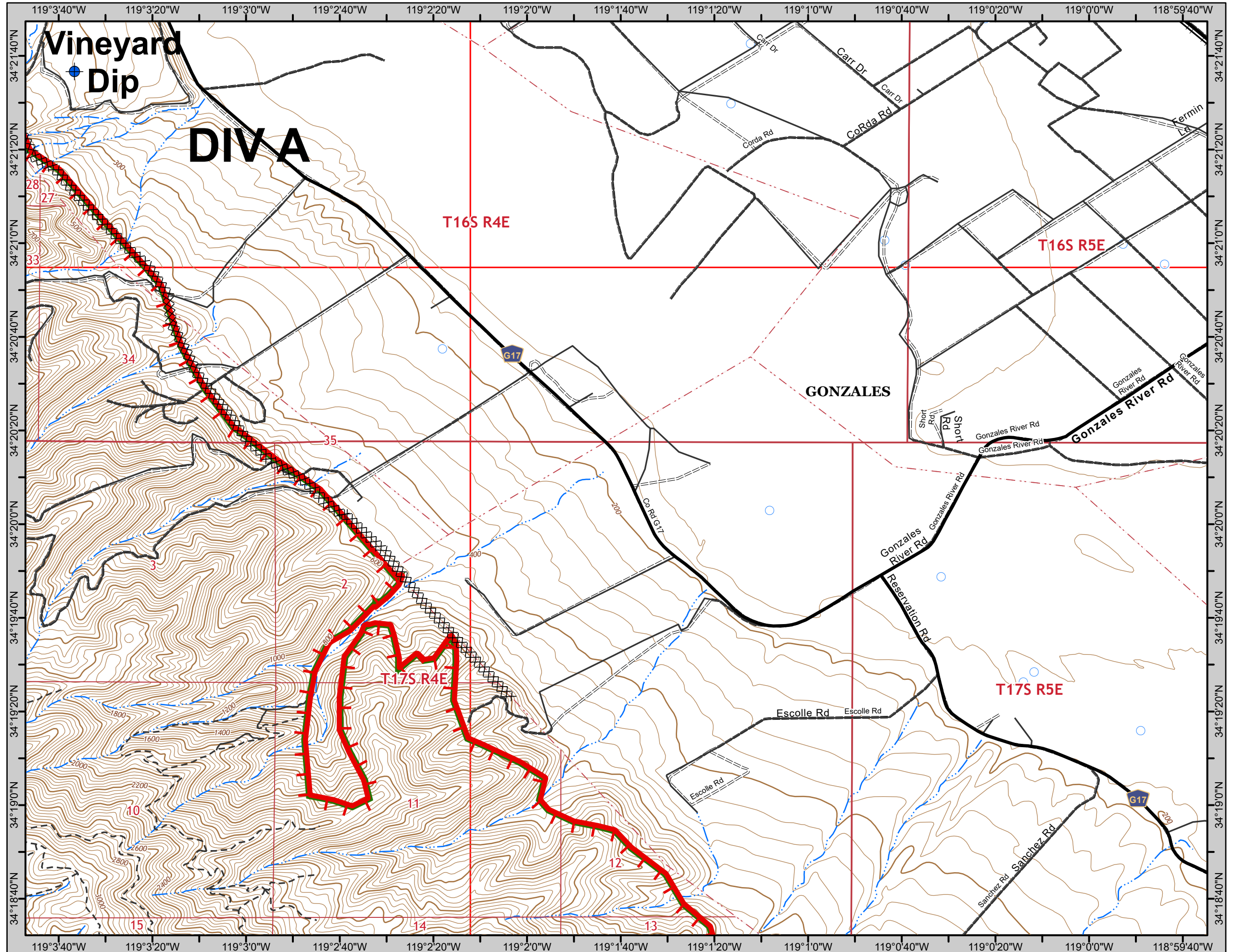
Page 11 of 26

1	2	3				
4	5	6				
7	8	9	10	11		
12	13	14	15	16	17	
18	19	20	21	22	23	
			24	25	26	

1:24,000



0 0.5
Miles



RIVER/CARMEL INCIDENT

CA-BEU-004024
CA-BEU-004081

IAP MAP
Aug 24, 2020
0700-0700

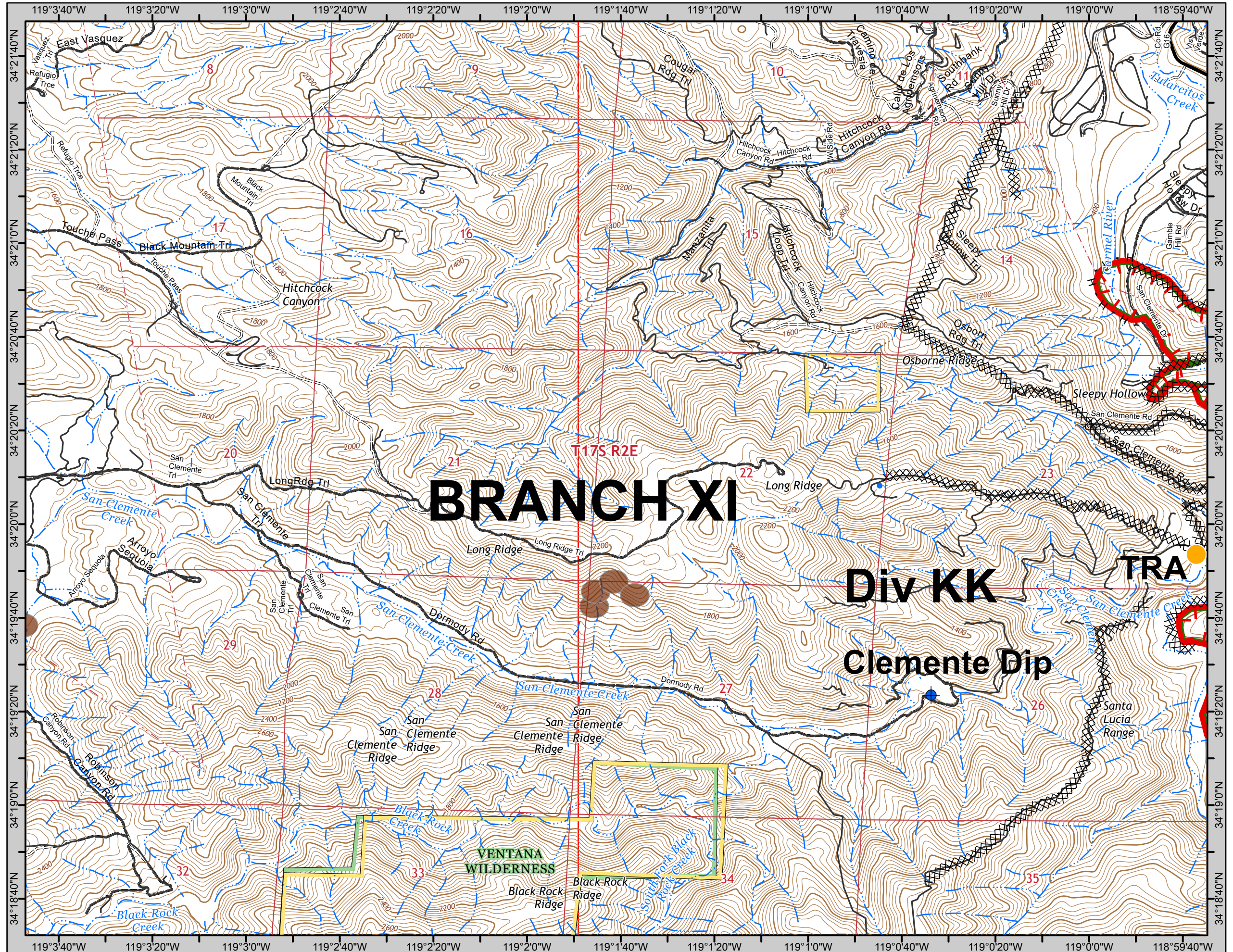



- ◆ Dip Site
- Temporary Refuge Area
- Uncontrolled Fire Edge
- Completed Dozer Line
- Completed Hand Line
- Historic Place Area

Page 12 of 26

1	2	3				
4	5	6				
7	8	9	10	11		
12	13	14	15	16	17	
18	19	20	21	22	23	
			24	25	26	

1:24,000



RIVER/CARMEL

INCIDENT

CA-BEU-004024

CA-BEU-004081

IAP MAP

Aug 24, 2020

0700-0700

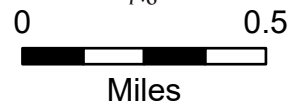


- Dip Site
- Drop Point
- Temporary Refuge Area
- Branch Break
- Uncontrolled Fire Edge
- Completed Dozer Line
- Completed Hand Line

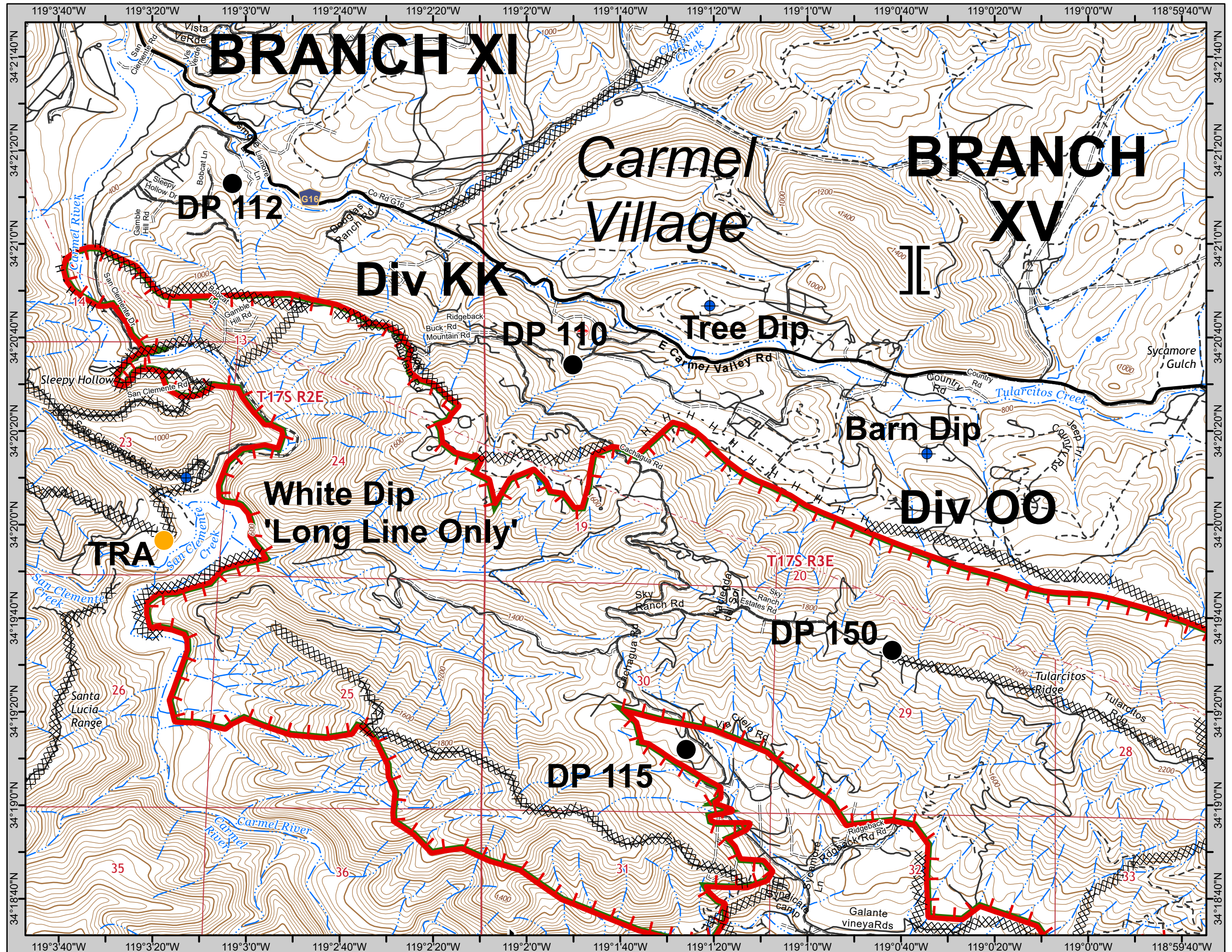
Page 13 of 26

1	2	3			
4	5	6			
7	8	9	10	11	
12	13	14	15	16	17
18	19	20	21	22	23
			24	25	26

1:24,000



Miles



RIVER/CARMEL

INCIDENT

CA-BEU-004024

CA-BEU-004081

IAP MAP

Aug 24, 2020

0700-0700

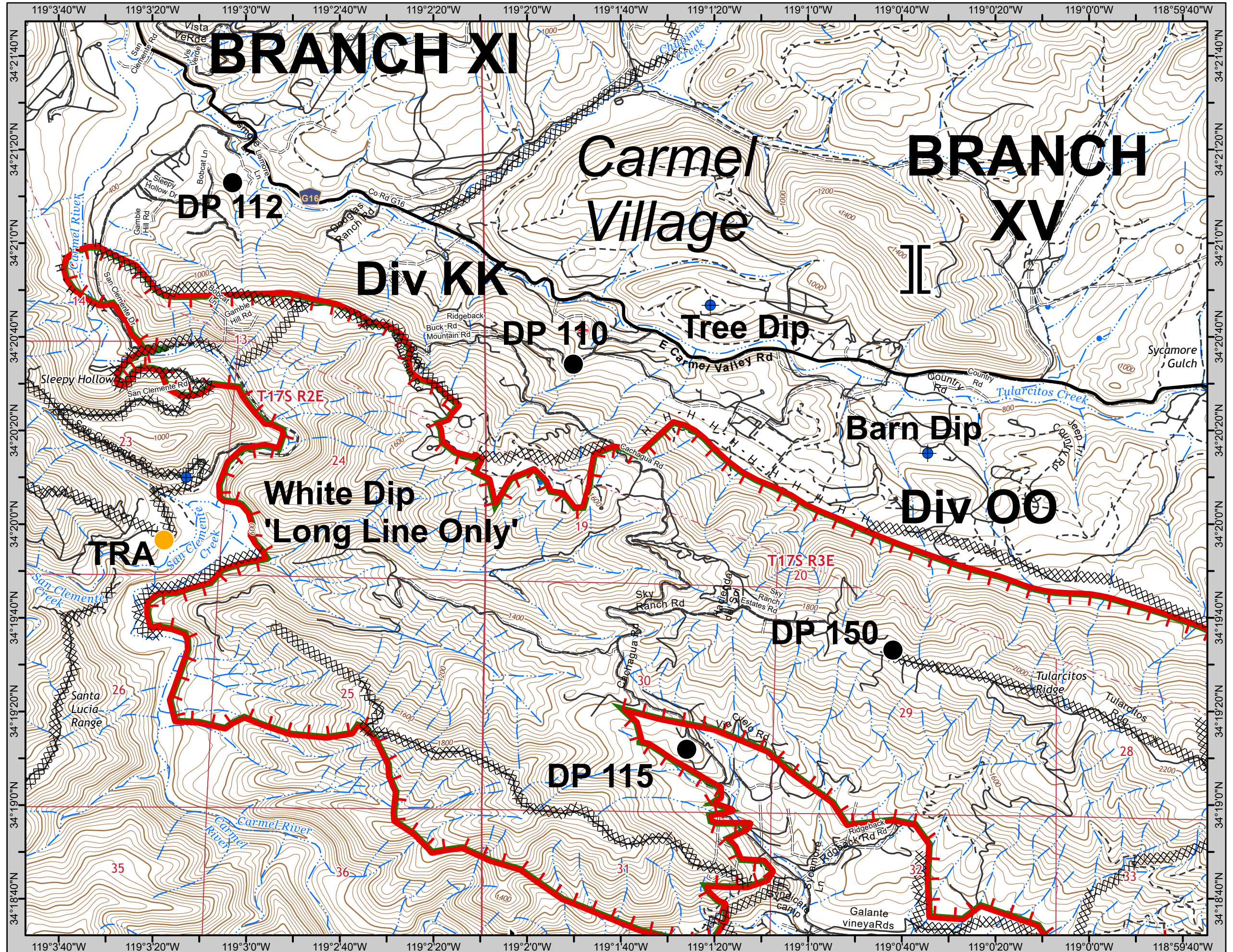
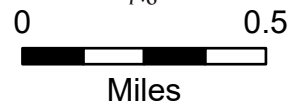


- Dip Site
- Division Break
- Uncontrolled Fire Edge
- Completed Dozer Line

Page 14 of 26

1	2	3			
4	5	6			
7	8	9	10	11	
12	13	14	15	16	17
18	19	20	21	22	23
			24	25	26

1:24,000



RIVER/CARMEL INCIDENT

CA-BEU-004024
CA-BEU-004081

IAP MAP
Aug 24, 2020
0700-0700



- () Division Break
- ▬ Uncontrolled Fire Edge
- ××× Completed Dozer Line

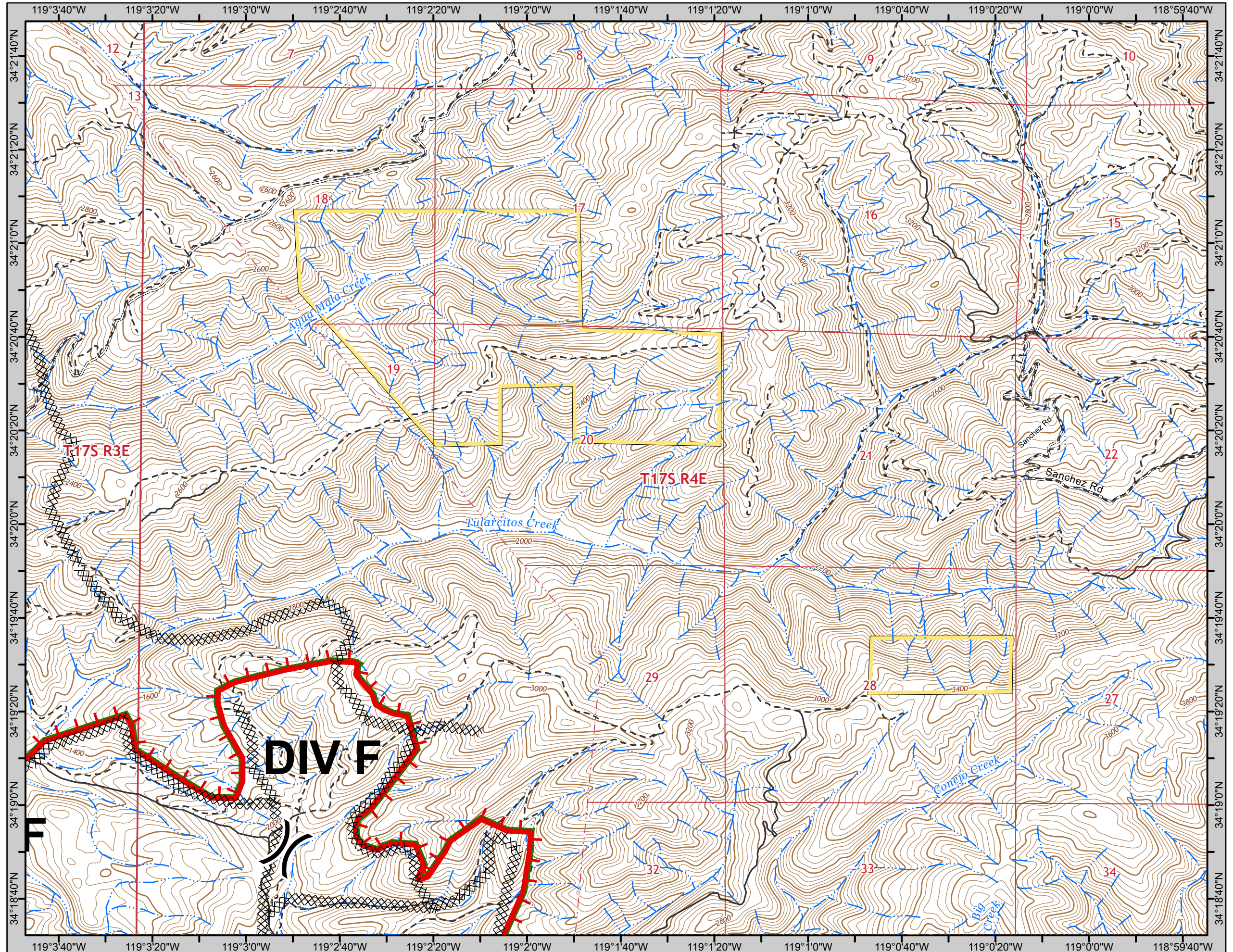
Page 15 of 26

1	2	3				
4	5	6				
7	8	9	10	11		
12	13	14	15	16	17	
18	19	20		21	22	23
				24	25	26

1:24,000



Miles



RIVER/CARMEL INCIDENT

CA-BEU-004024
CA-BEU-004081

IAP MAP
Aug 24, 2020
0700-0700




- Uncontrolled Fire Edge
- Completed Dozer Line
- Proposed Dozer Line

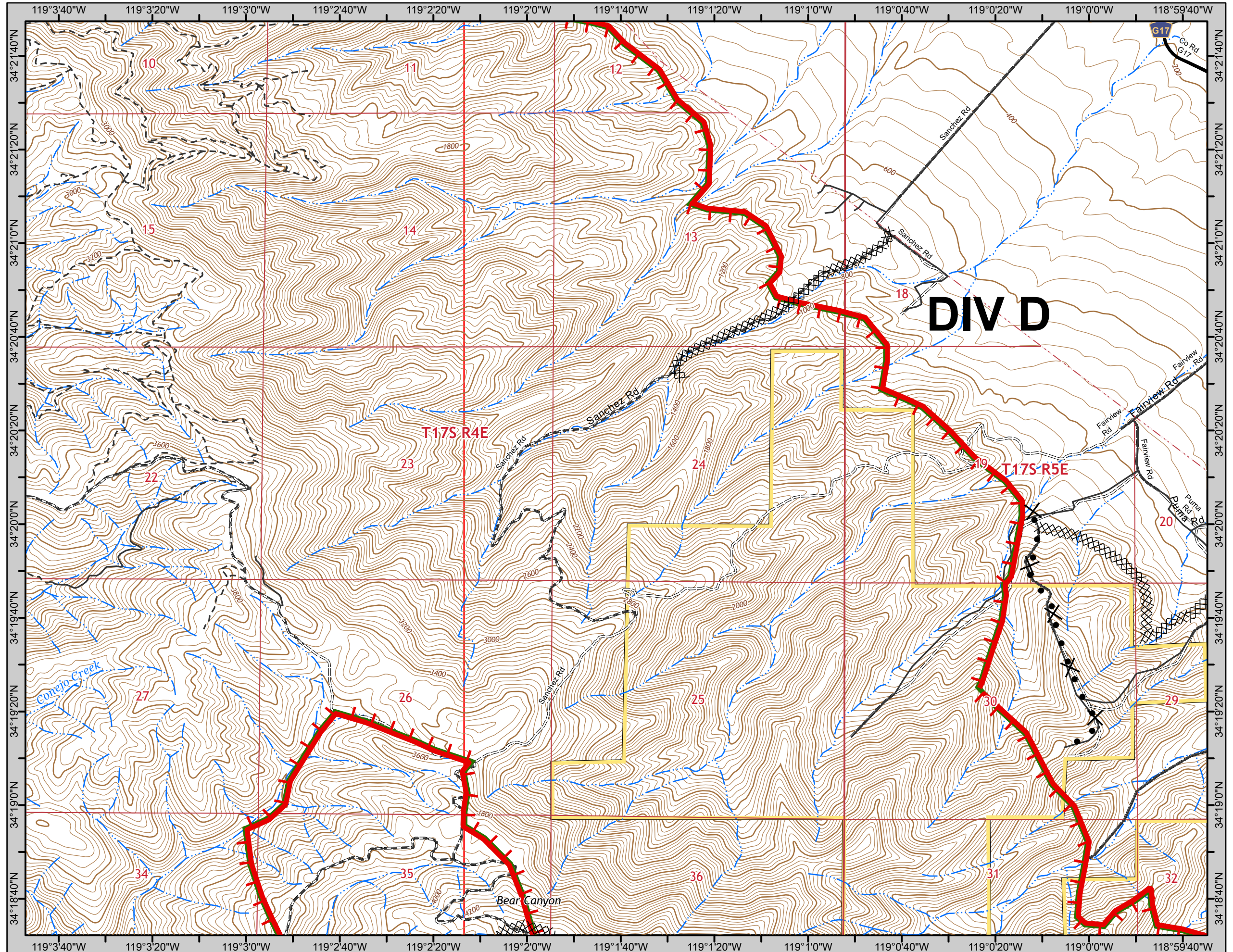
Page 16 of 26

1	2	3				
4	5	6				
7	8	9	10	11		
12	13	14	15	16	17	
18	19	20	21	22	23	
			24	25	26	

1:24,000



Miles



RIVER/CARMEL INCIDENT

CA-BEU-004024
CA-BEU-004081

IAP MAP
Aug 24, 2020
0700-0700



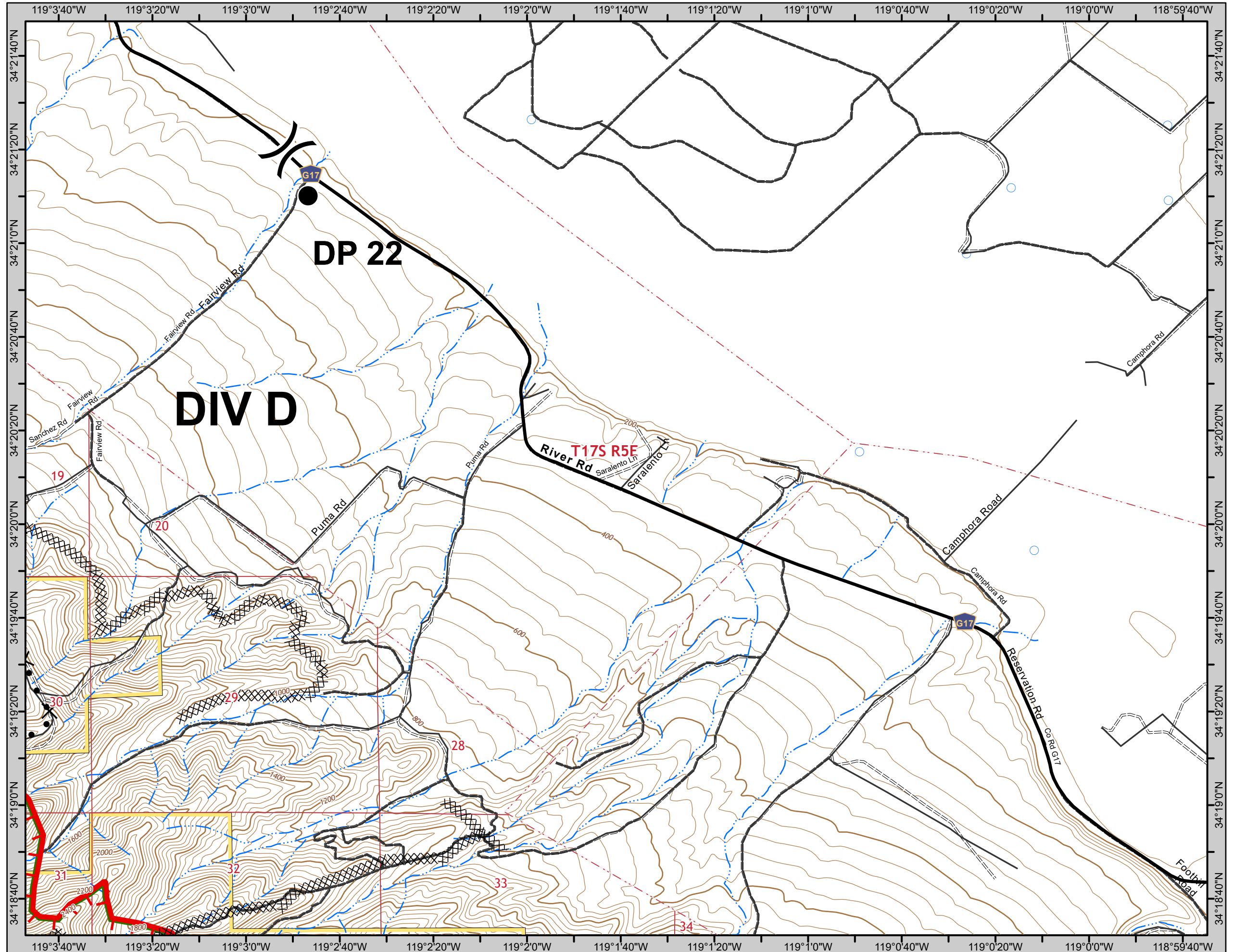
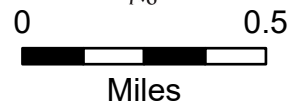
- Drop Point
-) Division Break
- ▬ Uncontrolled Fire Edge
- ×× Completed Dozer Line
- × Proposed Dozer Line

Page 17 of 26

1	2	3			
4	5	6			
7	8	9	10	11	
12	13	14	15	16	17
18	19	20	21	22	23
			24	25	26



1:24,000



RIVER/CARMEL INCIDENT

CA-BEU-004024
CA-BEU-004081

IAP MAP
Aug 24, 2020
0700-0700

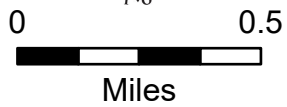


- ◆ Dip Site
- Drop Point
-) Division Break
-] Branch Break
- Uncontrolled Fire Edge
- Completed Dozer Line

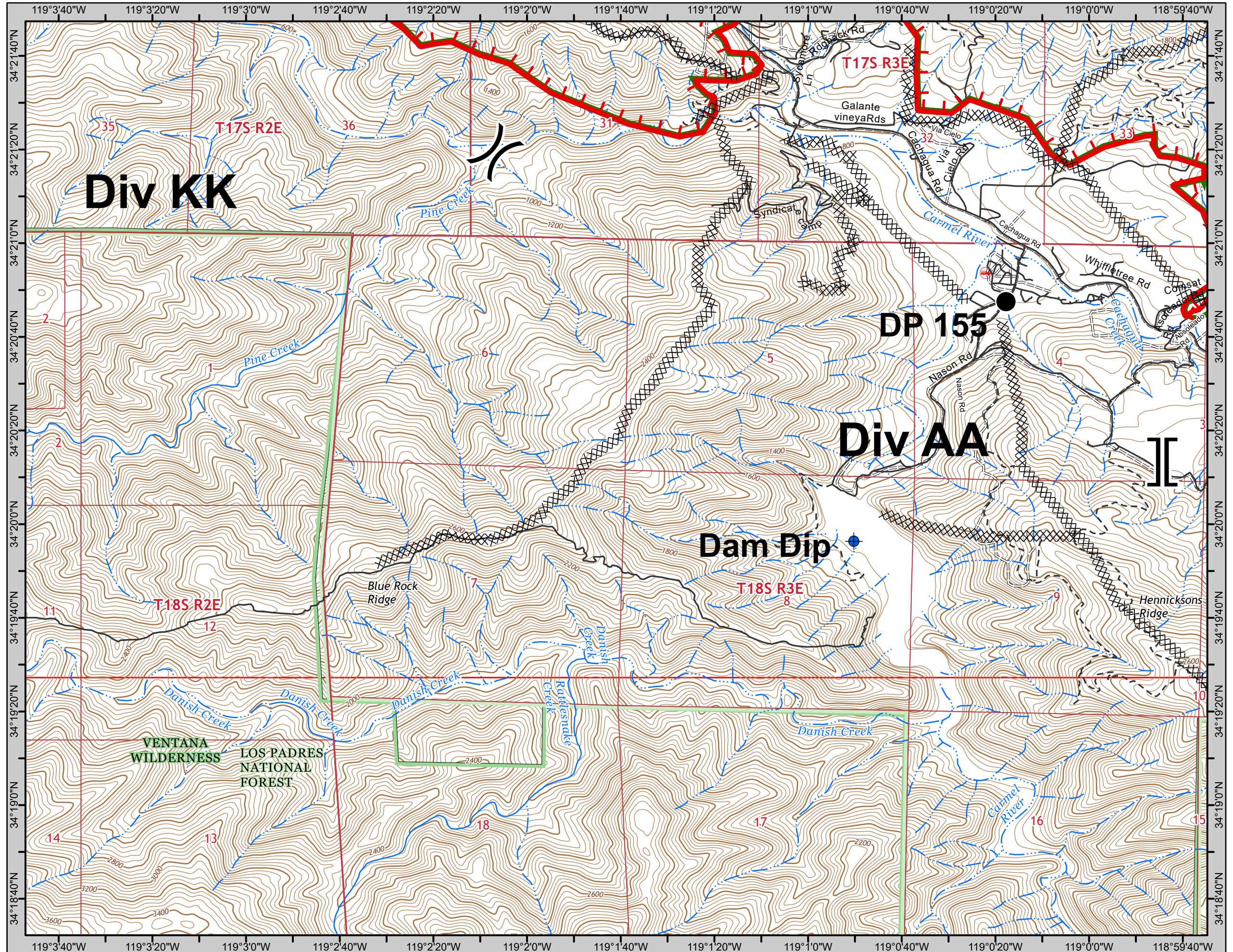
Page 18 of 26

1	2	3			
4	5	6			
7	8	9	10	11	
12	13	14	15	16	17
18	19	20	21	22	23
		24	25	26	

1:24,000



Miles



RIVER/CARMEL INCIDENT

CA-BEU-004024
CA-BEU-004081

IAP MAP
Aug 24, 2020
0700-0700



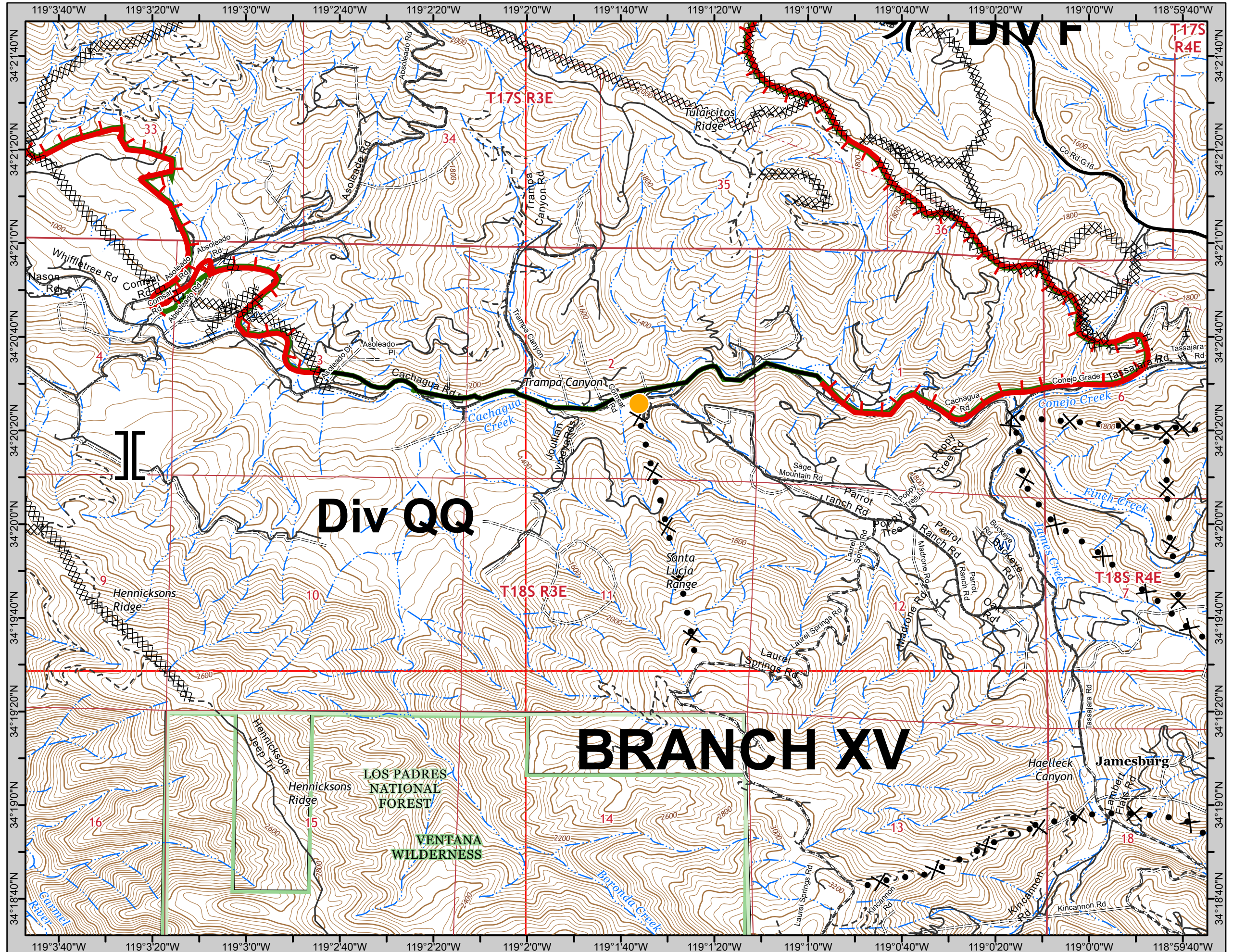
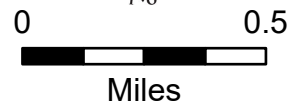
- Water Source
- Temporary Refuge Area
- Division Break
- Branch Break
- Uncontrolled Fire Edge
- Contained Line
- Completed Dozer Line
- Completed Hand Line
- Proposed Dozer Line

Page 19 of 26

1	2	3			
4	5	6			
7	8	9	10	11	
12	13	14	15	16	17
18	19	20	21	22	23
		24	25	26	



1:24,000



RIVER/CARMEL

INCIDENT

CA-BEU-004024

CA-BEU-004081

IAP MAP

Aug 24, 2020

0700-0700

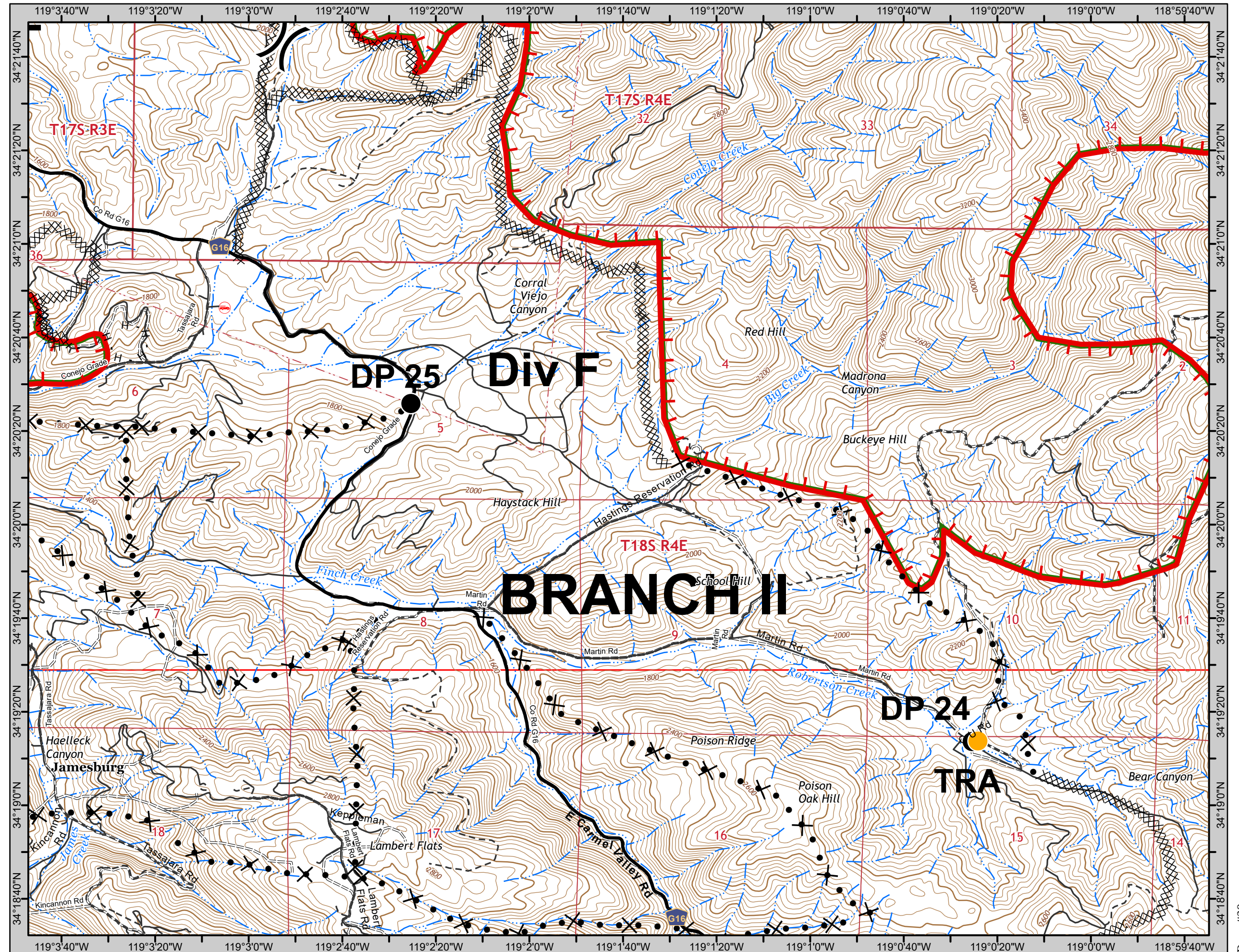
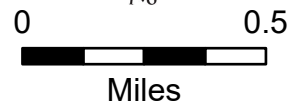


- Drop Point
- Temporary Refuge Area
-) Division Break
- ▬ Uncontrolled Fire Edge
- ▬ Completed Dozer Line
- H - Completed Hand Line
- × Proposed Dozer Line

Page 20 of 26

1	2	3				
4	5	6				
7	8	9	10	11		
12	13	14	15	16	17	
18	19	20	21	22	23	
			24	25	26	

1:24,000



RIVER/CARMEL INCIDENT

CA-BEU-004024
CA-BEU-004081

IAP MAP
Aug 24, 2020
0700-0700

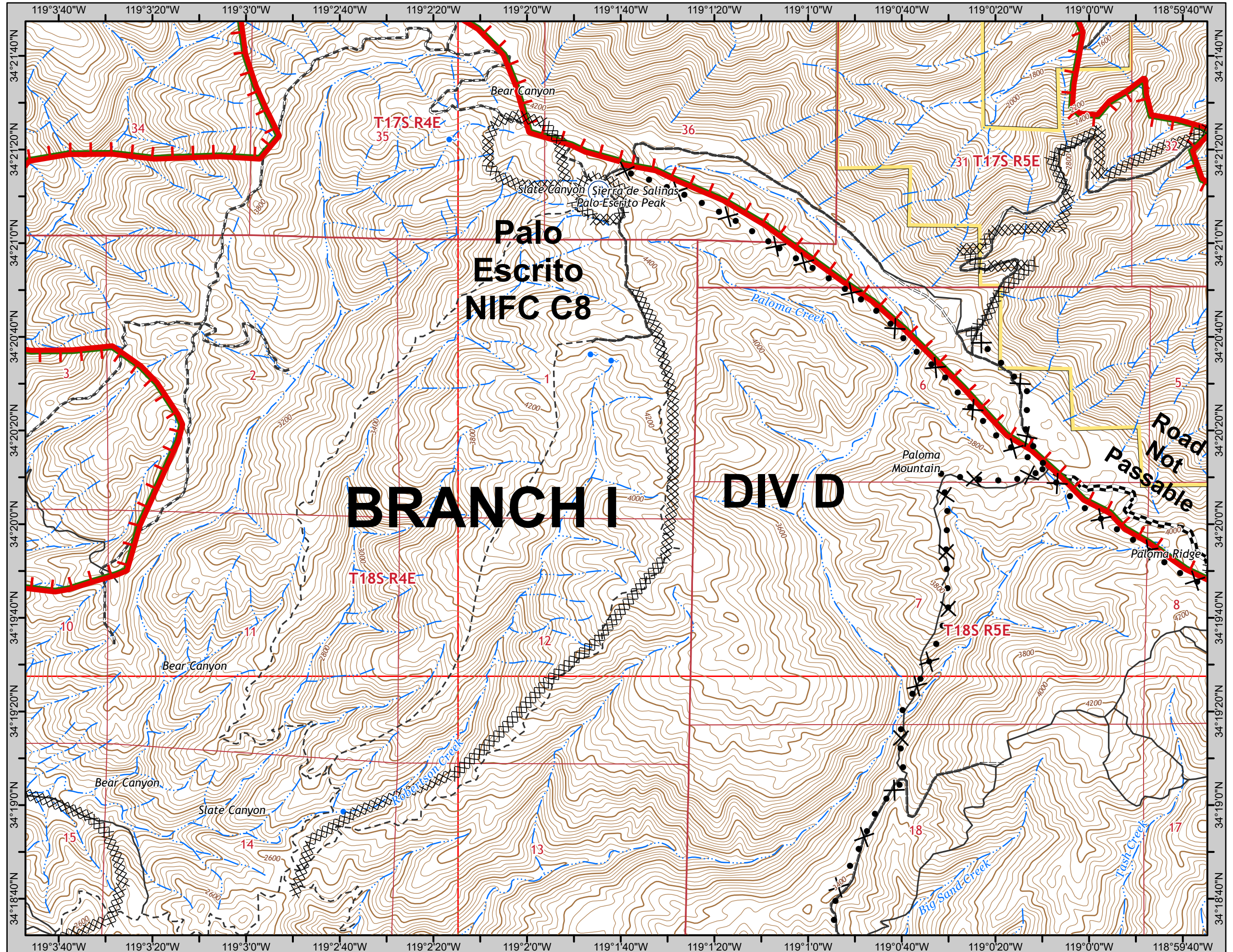
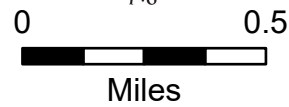


- Ⓡ Repeater
- ▬ Uncontrolled Fire Edge
- ××× Completed Dozer Line
- ×• Proposed Dozer Line

Page 21 of 26

1	2	3			
4	5	6			
7	8	9	10	11	
12	13	14	15	16	17
18	19	20	21	22	23
			24	25	26

1:24,000



BRANCH I DIV D

Palo Escrito NIFC C8

Road
Not
Passable

RIVER/CARMEL INCIDENT

CA-BEU-004024
CA-BEU-004081

IAP MAP
Aug 24, 2020
0700-0700



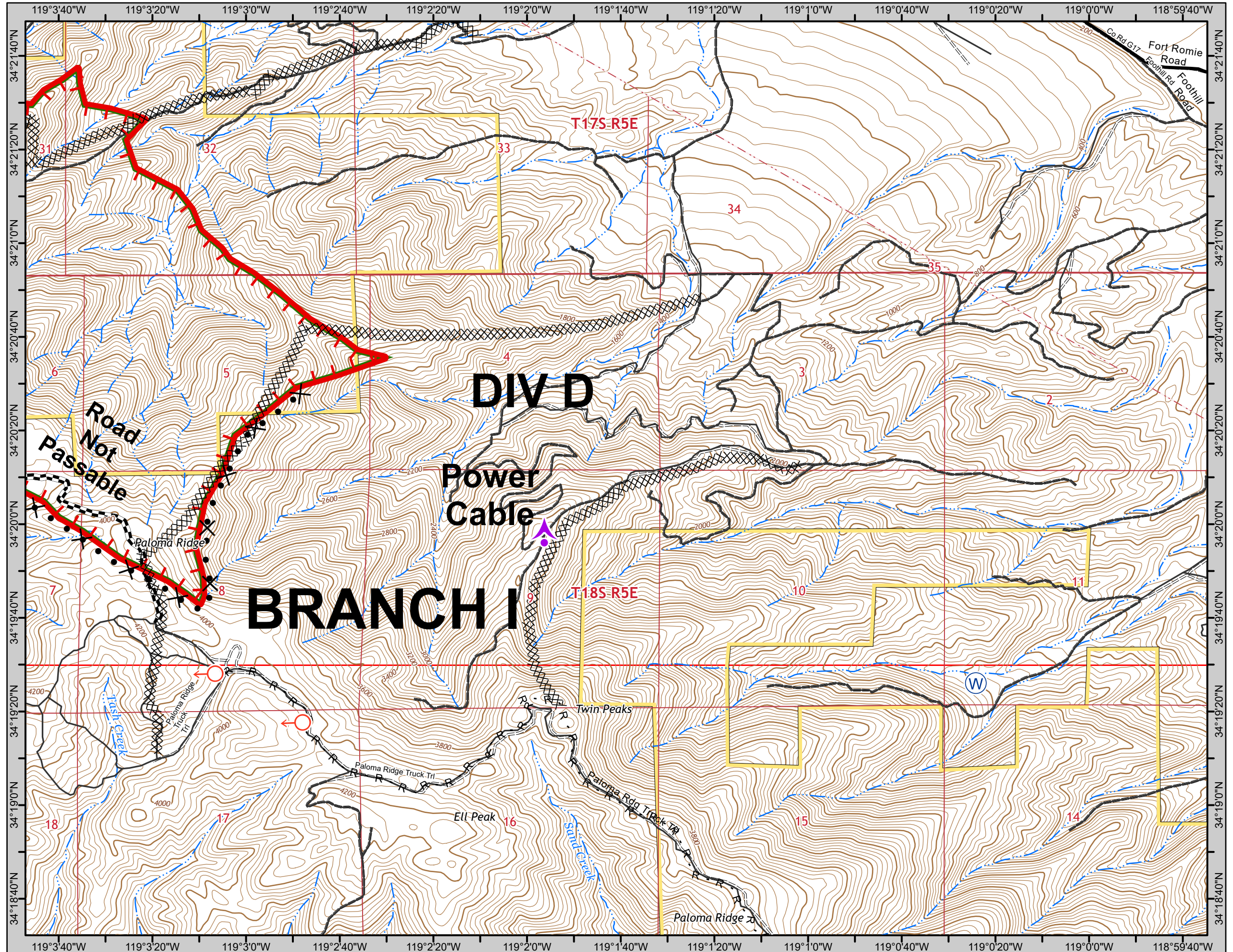
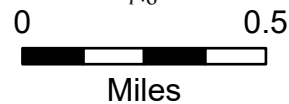
- Aerial Hazard
- Spot Fire
- Water Source
- Uncontrolled Fire Edge
- Completed Dozer Line
- Road as Completed Line
- Proposed Dozer Line

Page 22 of 26

1	2	3			
4	5	6			
7	8	9	10	11	
12	13	14	15	16	17
18	19	20	21	22	23
			24	25	26



1:24,000



RIVER/CARMEL INCIDENT

CA-BEU-004024

CA-BEU-004081

IAP MAP

Aug 24, 2020

0700-0700



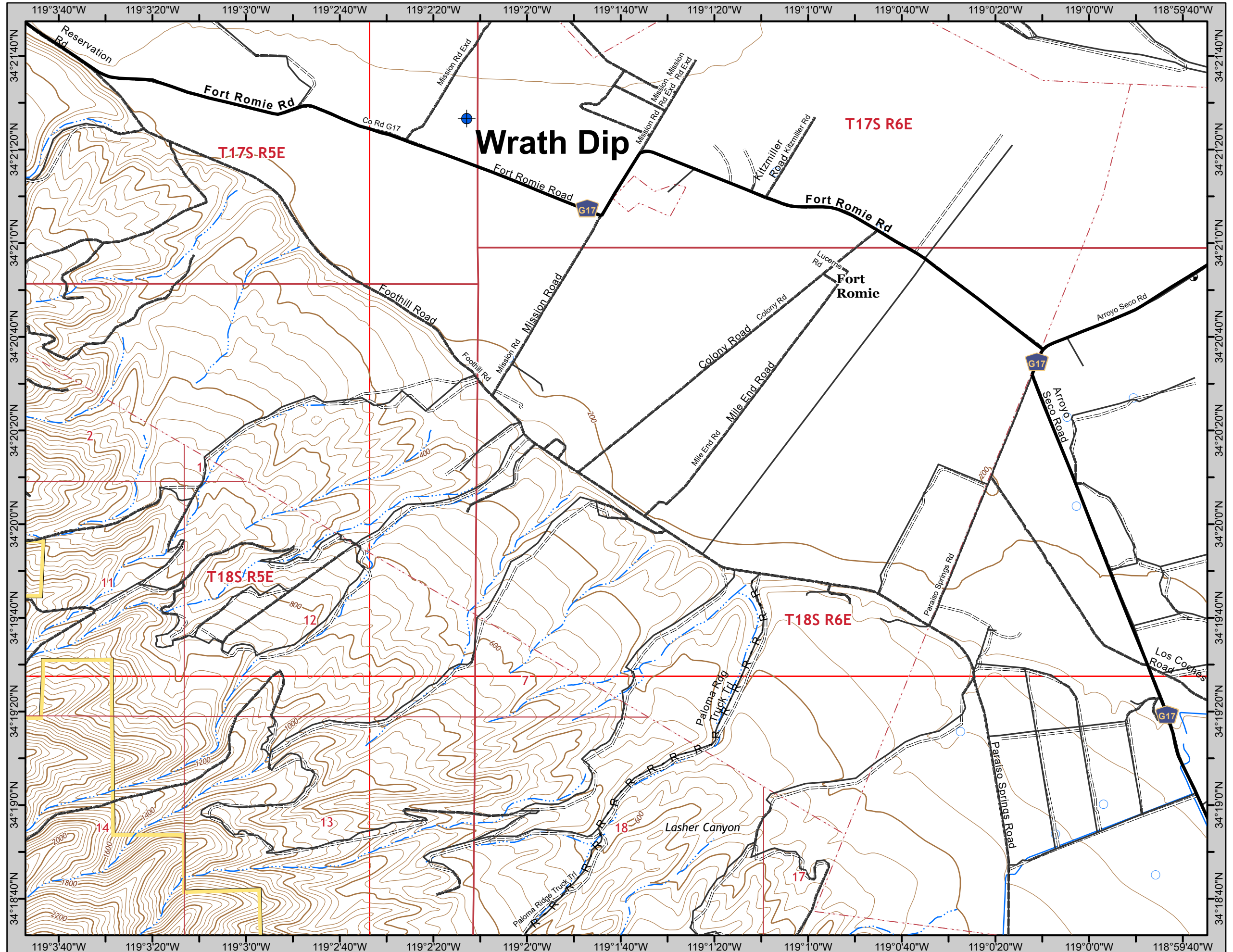
◆ Dip Site

— Road as Completed Line

Page 23 of 26

1	2	3			
4	5	6			
7	8	9	10	11	
12	13	14	15	16	17
18	19	20	21	22	23
			24	25	26

1:24,000



RIVER/CARMEL INCIDENT

CA-BEU-004024
CA-BEU-004081

IAP MAP
Aug 24, 2020
0700-0700



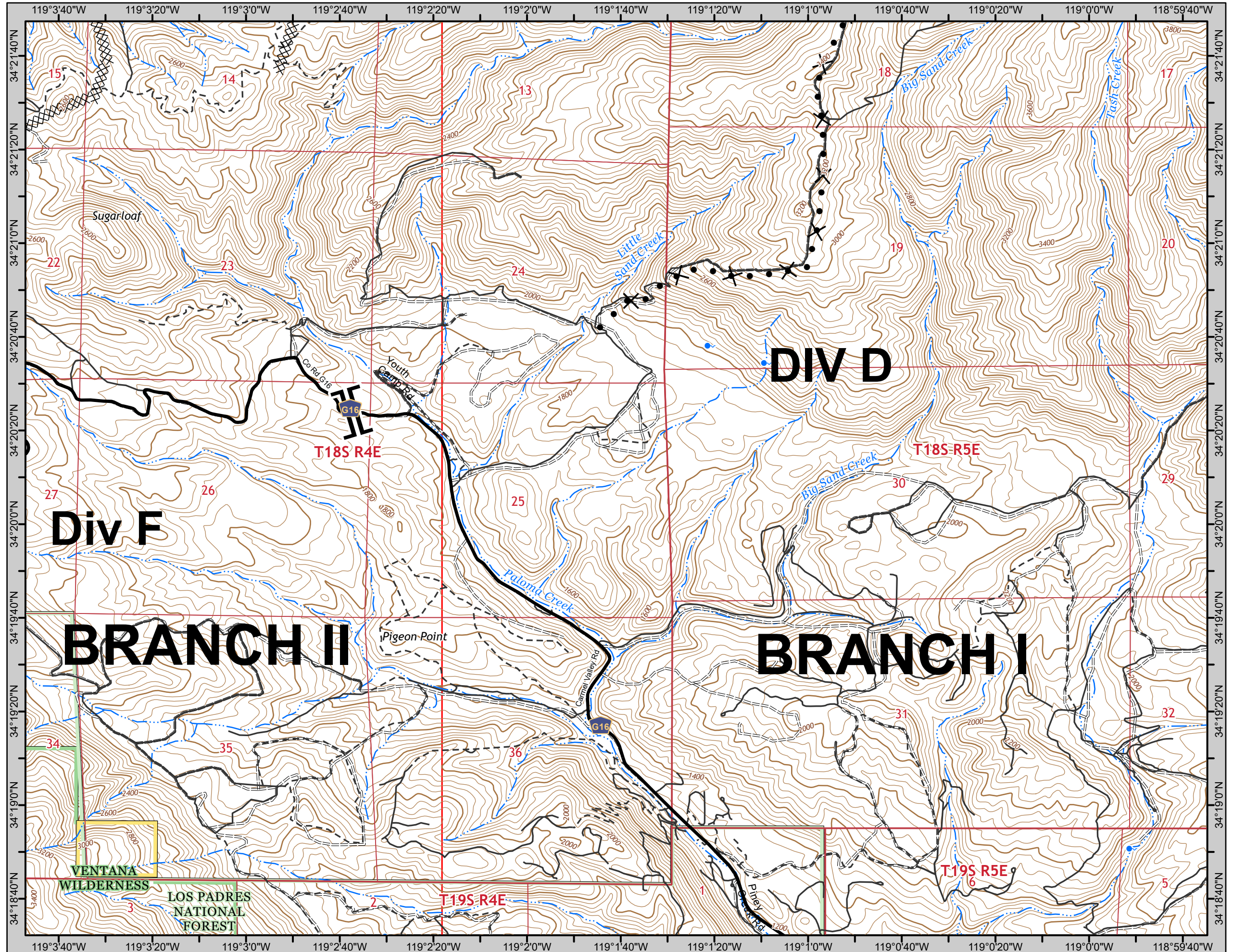
- ⌋ Branch Break
- ××× Completed Dozer Line
- ×• Proposed Dozer Line

Page 24 of 26

1	2	3			
4	5	6			
7	8	9	10	11	
12	13	14	15	16	17
18	19	20	21	22	23
			24	25	26



1:24,000



RIVER/CARMEL INCIDENT

CA-BEU-004024
CA-BEU-004081

IAP MAP
Aug 24, 2020
0700-0700



R - Road as Completed Line

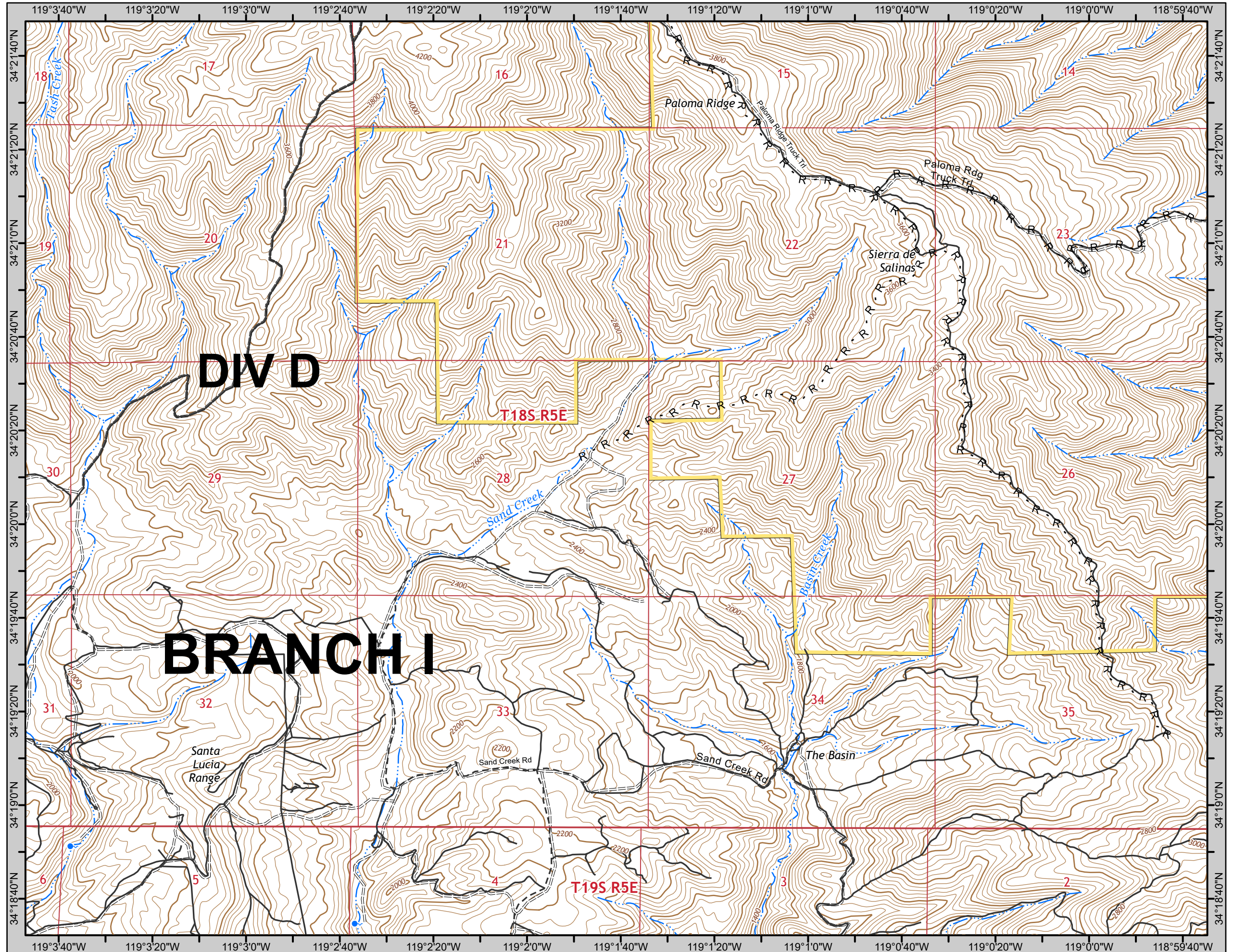
Page 25 of 26

1	2	3			
4	5	6			
7	8	9	10	11	
12	13	14	15	16	17
18	19	20	21	22	23
			24	25	26

1:24,000



Miles



RIVER/CARMEL INCIDENT

CA-BEU-004024
CA-BEU-004081

IAP MAP
Aug 24, 2020
0700-0700

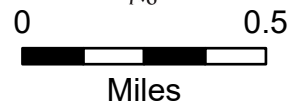


◆ Dip Site
R - Road as Completed Line

Page 26 of 26

1	2	3			
4	5	6			
7	8	9	10	11	
12	13	14	15	16	17
18	19	20	21	22	23
			24	25	26

1:24,000



Miles

