

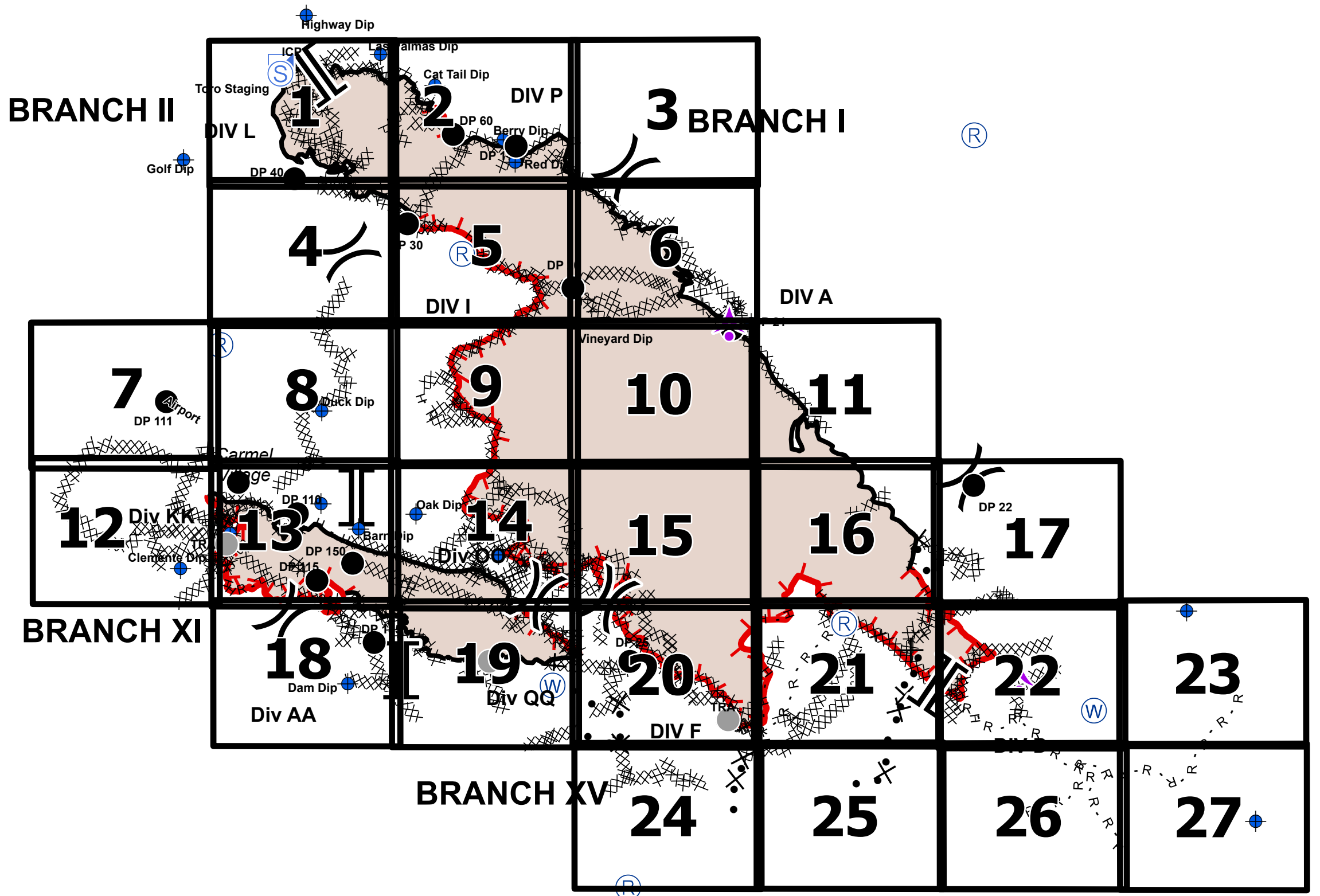
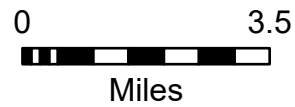
RIVER/CARMEL
 INCIDENT
 CA-BEU-004024
 CA-BEU-004081

IAP MAP
 Aug 28 , 2020
 0700-0700
 Index Page



- Event Point**
- ▲ Aerial Hazard
 - ◆ Dip Site
 - Drop Point
 - Incident Command Post
 - Ⓡ Repeater
 - Ⓢ Staging Area
 - Ⓜ Water Source
 - Other
 -) (Division Break
 -] [Branch Break

- Event Line Complex Symbology**
- ▬ Uncontrolled Fire Edge
 - ▬ Contained Line
 - ⓧⓧ Completed Dozer Line
 - H - Completed Hand Line
 - R Road as Completed Line
 - ✕• Proposed Dozer Line



RIVER/CARMEL

INCIDENT

CA-BEU-004024

CA-BEU-004081

IAP MAP

Aug 28, 2020

0700-0700

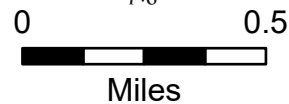


- Dip Site
- Drop Point
- Incident Command Post
- Staging Area
- Branch Break
- Contained Line
- Completed Dozer Line

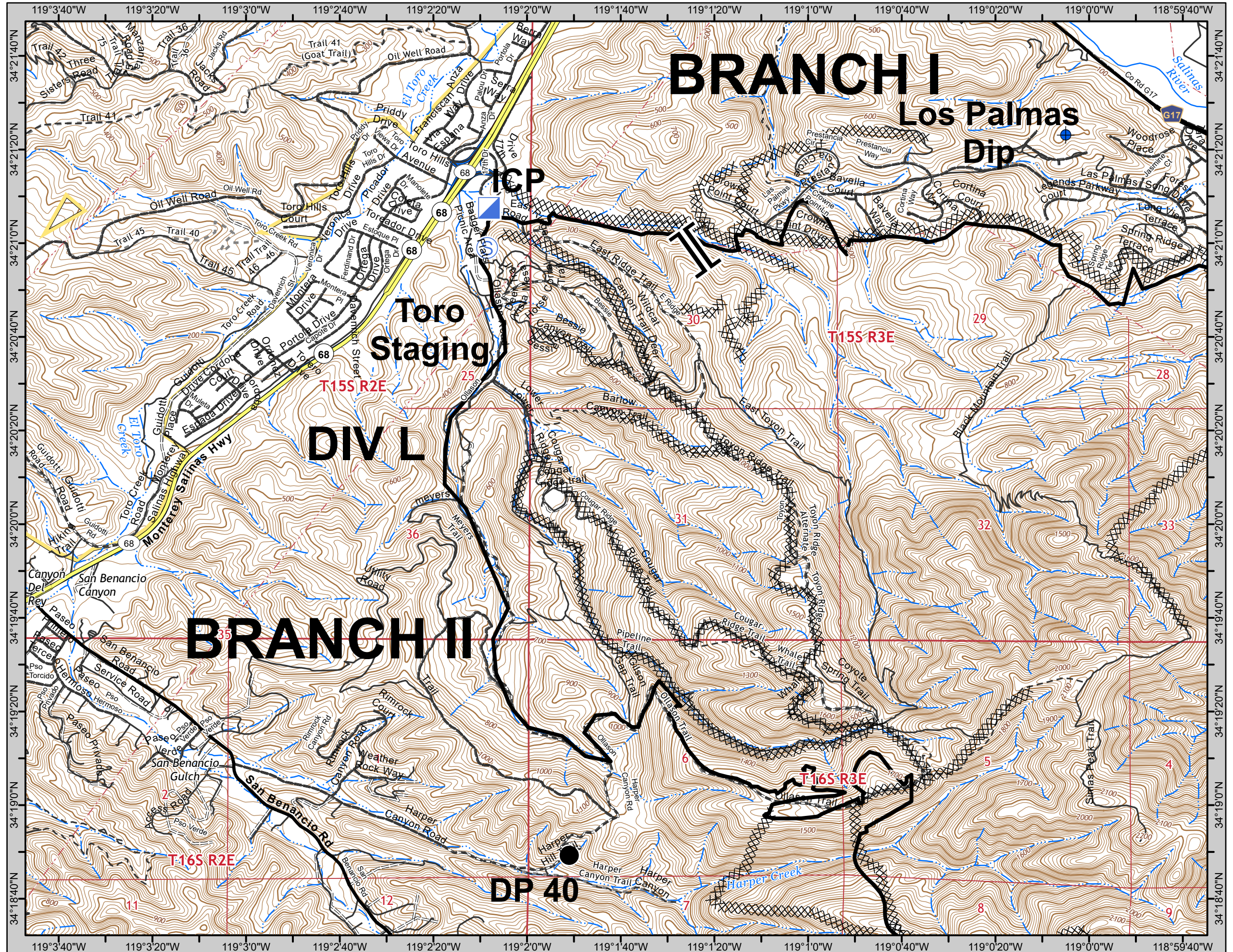
Page 1 of 27

	1	2	3			
	4	5	6			
7	8	9	10	11		
12	13	14	15	16	17	
	18	19	20	21	22	23
		24	25	26	27	

1:24,000



Miles



RIVER/CARMEL INCIDENT

CA-BEU-004024
CA-BEU-004081

IAP MAP
Aug 28, 2020
0700-0700

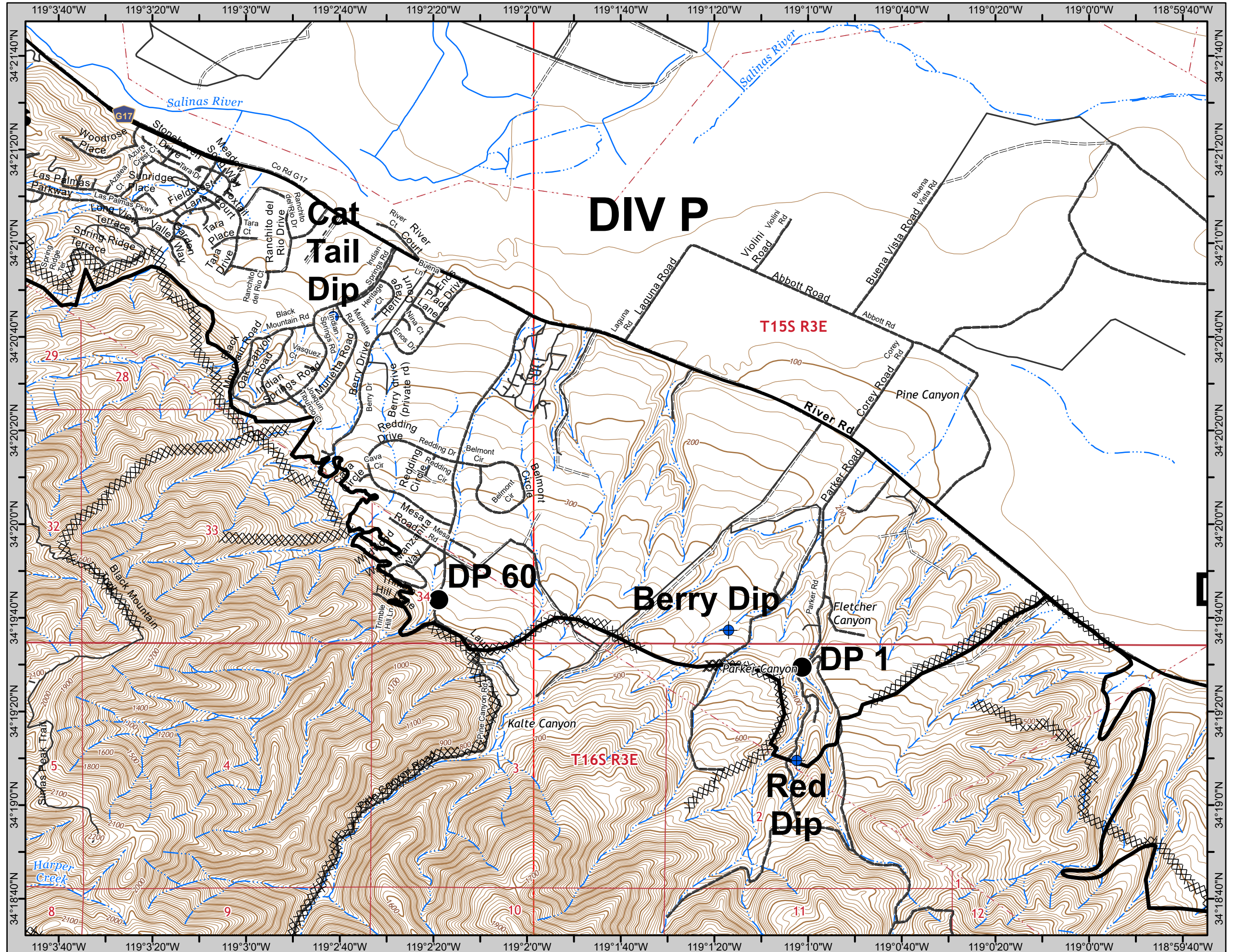
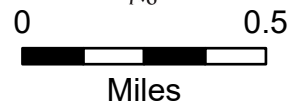


- ◆ Dip Site
- Drop Point
- Contained Line
- Completed Dozer Line

Page 2 of 27

1	2	3			
4	5	6			
7	8	9	10	11	
12	13	14	15	16	17
	18	19	20	21	22
		24	25	26	27

1:24,000



RIVER/CARMEL INCIDENT

CA-BEU-004024
CA-BEU-004081

IAP MAP
Aug 28, 2020
0700-0700



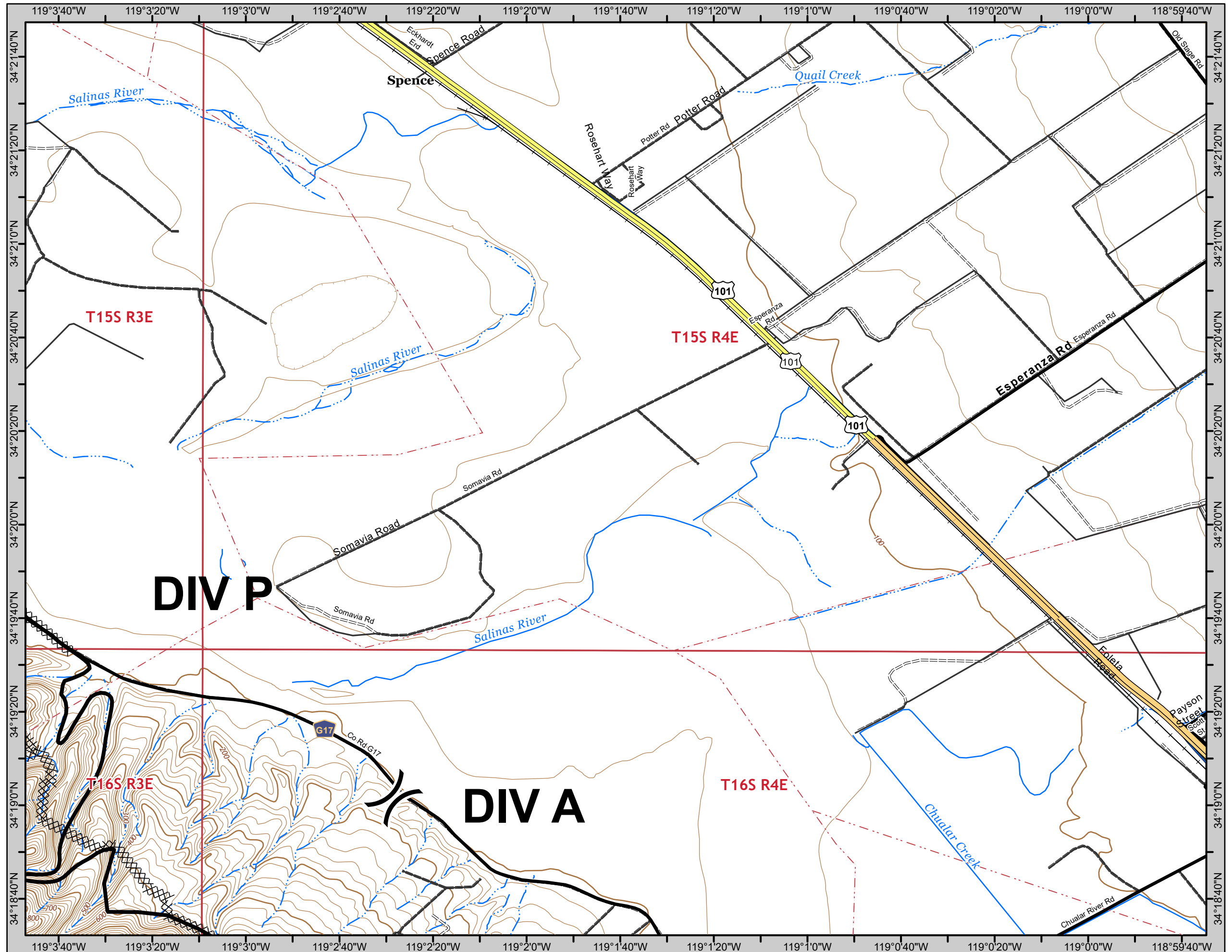
- Division Break
- Contained Line
- Completed Dozer Line

Page 3 of 27

1	2	3			
4	5	6			
7	8	9	10	11	
12	13	14	15	16	17
18	19	20	21	22	23
		24	25	26	27



1:24,000



RIVER/CARMEL INCIDENT

CA-BEU-004024
CA-BEU-004081

IAP MAP
Aug 28, 2020
0700-0700

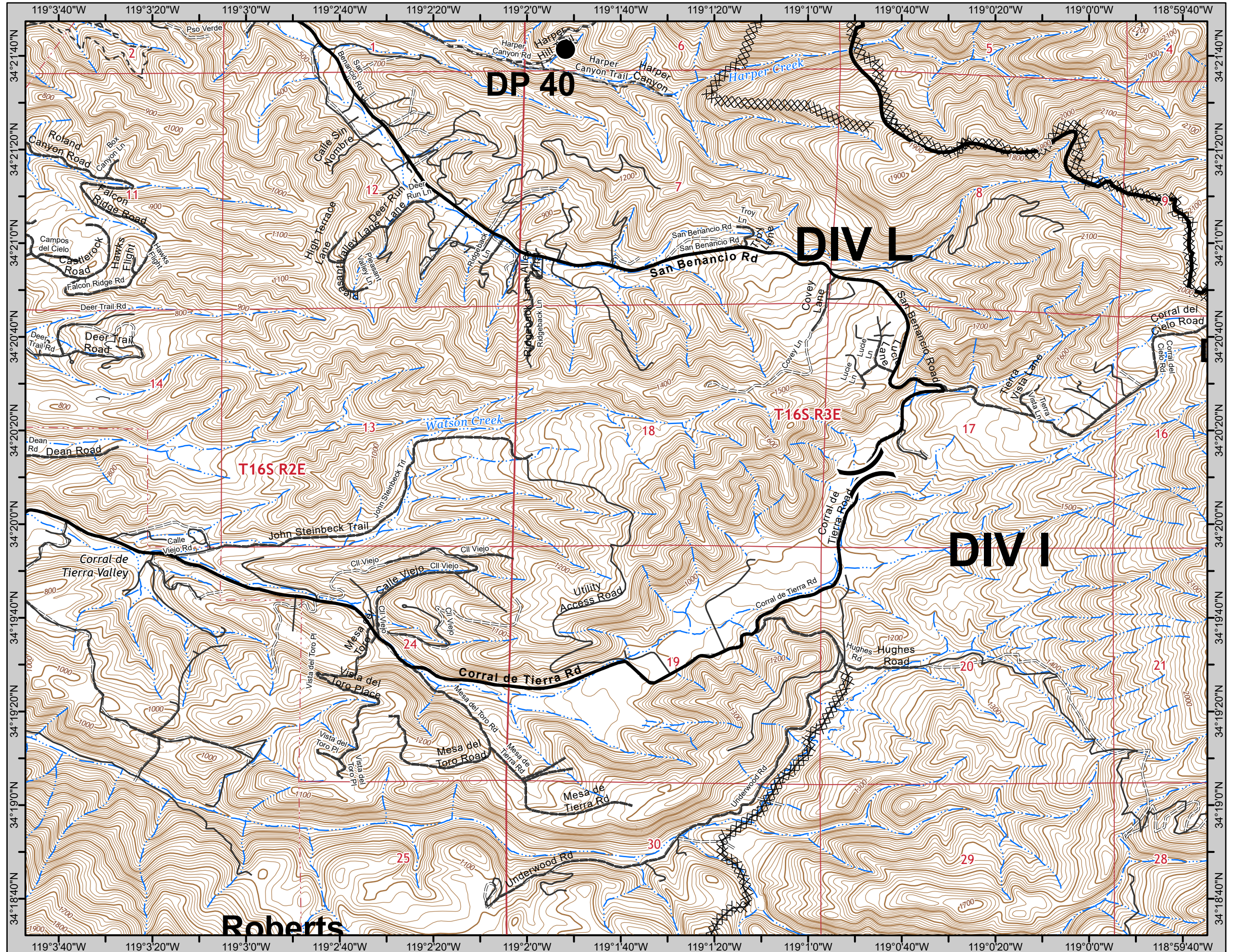


- Drop Point
-) Division Break
- Contained Line
- ×× Completed Dozer Line

Page 4 of 27

1	2	3			
4	5	6			
7	8	9	10	11	
12	13	14	15	16	17
	18	19	20	21	22
		24	25	26	27

1:24,000



RIVER/CARMEL INCIDENT

CA-BEU-004024
CA-BEU-004081

IAP MAP
Aug 28, 2020
0700-0700

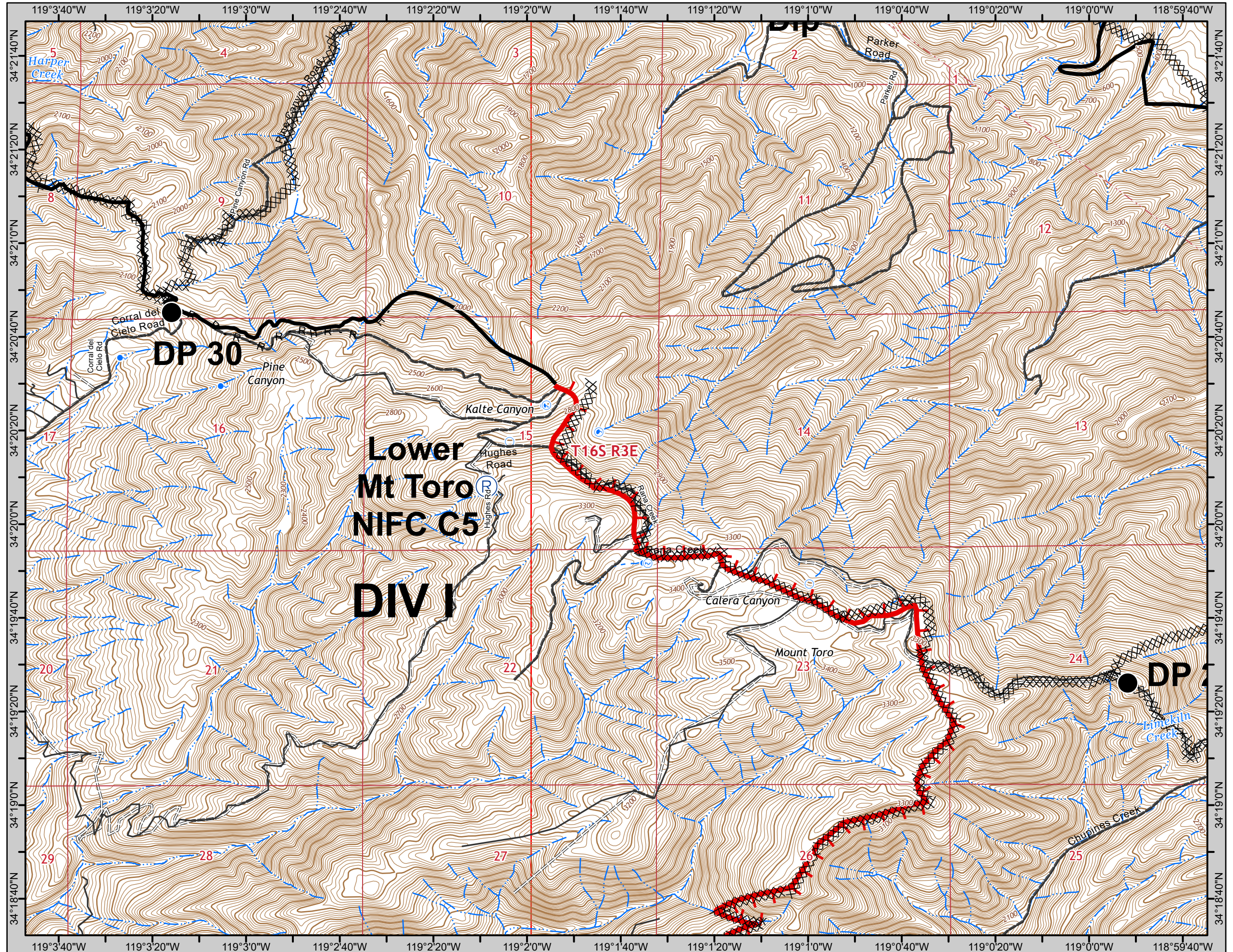
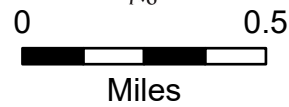


- Drop Point
- Ⓡ Repeater
- ▬ Uncontrolled Fire Edge
- ▬ Contained Line
- ⊗⊗ Completed Dozer Line
- H - Completed Hand Line
- R - Road as Completed Line

Page 5 of 27

1	2	3				
4	5	6				
7	8	9	10	11		
12	13	14	15	16	17	
	18	19	20	21	22	23
		24	25	26	27	

1:24,000








RIVER/CARMEL INCIDENT

CA-BEU-004024
CA-BEU-004081

IAP MAP
Aug 28, 2020
0700-0700

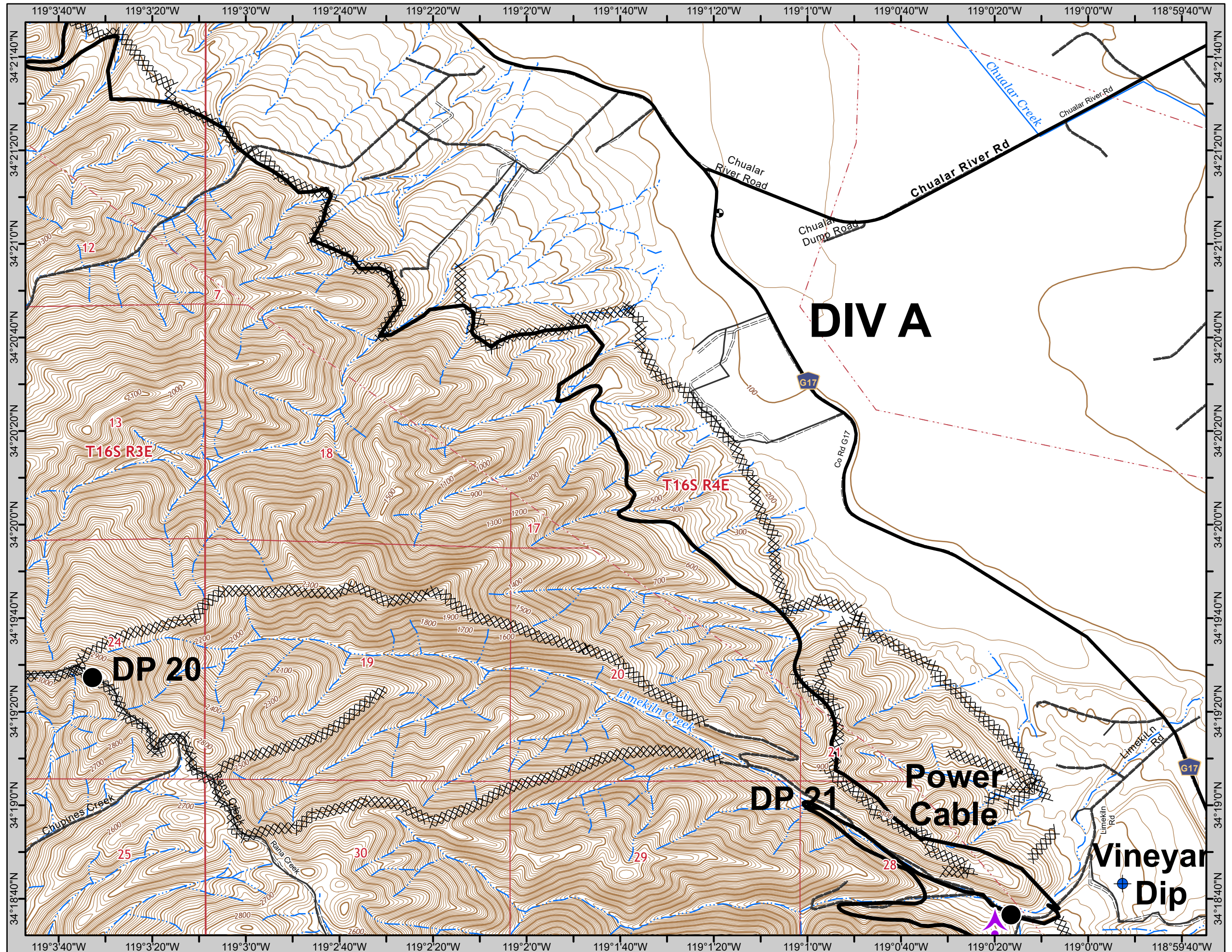


-  Aerial Hazard
-  Dip Site
-  Drop Point
-  Contained Line
-  Completed Dozer Line

Page 6 of 27

1	2	3				
4	5	6				
7	8	9	10	11		
12	13	14	15	16	17	
18	19	20	21	22	23	
		24	25	26	27	

1:24,000



RIVER/CARMEL

INCIDENT

CA-BEU-004024

CA-BEU-004081

IAP MAP

Aug 28, 2020

0700-0700




- Drop Point
- Ⓡ Repeater
- ××× Completed Dozer Line

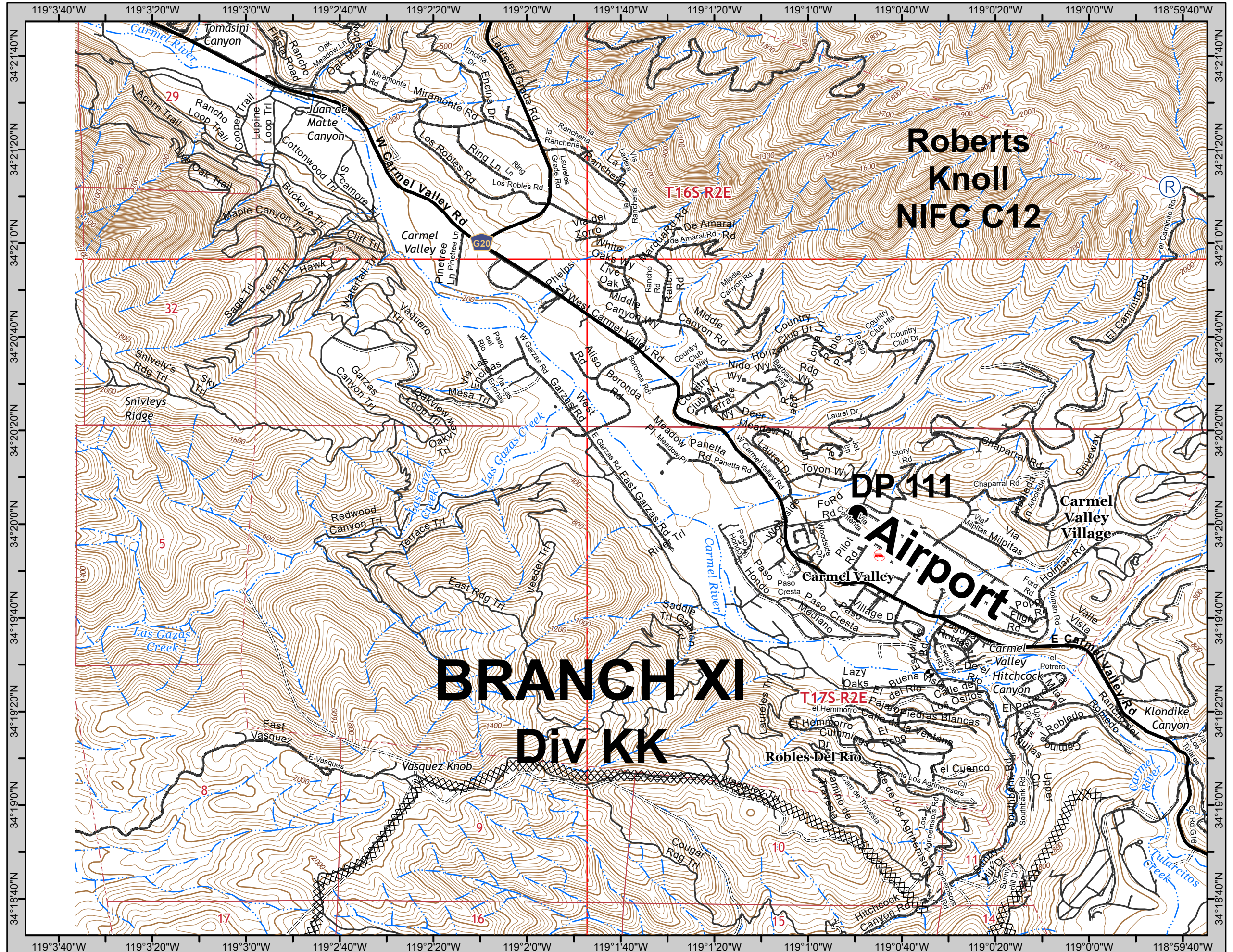
Page 7 of 27

1	2	3							
4	5	6							
7	8	9	10	11					
12	13	14	15	16	17				
18	19	20	21	22	23				
		24	25	26	27				

1:24,000



Miles



**Roberts
Knoll
NIFC C12**

**BRANCH XI
DIV KK**

**DP 111
Airport**

RIVER/CARMEL INCIDENT

CA-BEU-004024
CA-BEU-004081

IAP MAP
Aug 28, 2020
0700-0700



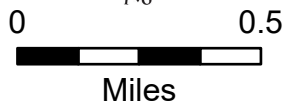
- ◆ Dip Site
- Ⓡ Repeater
- ××× Completed Dozer Line

Page 8 of 27

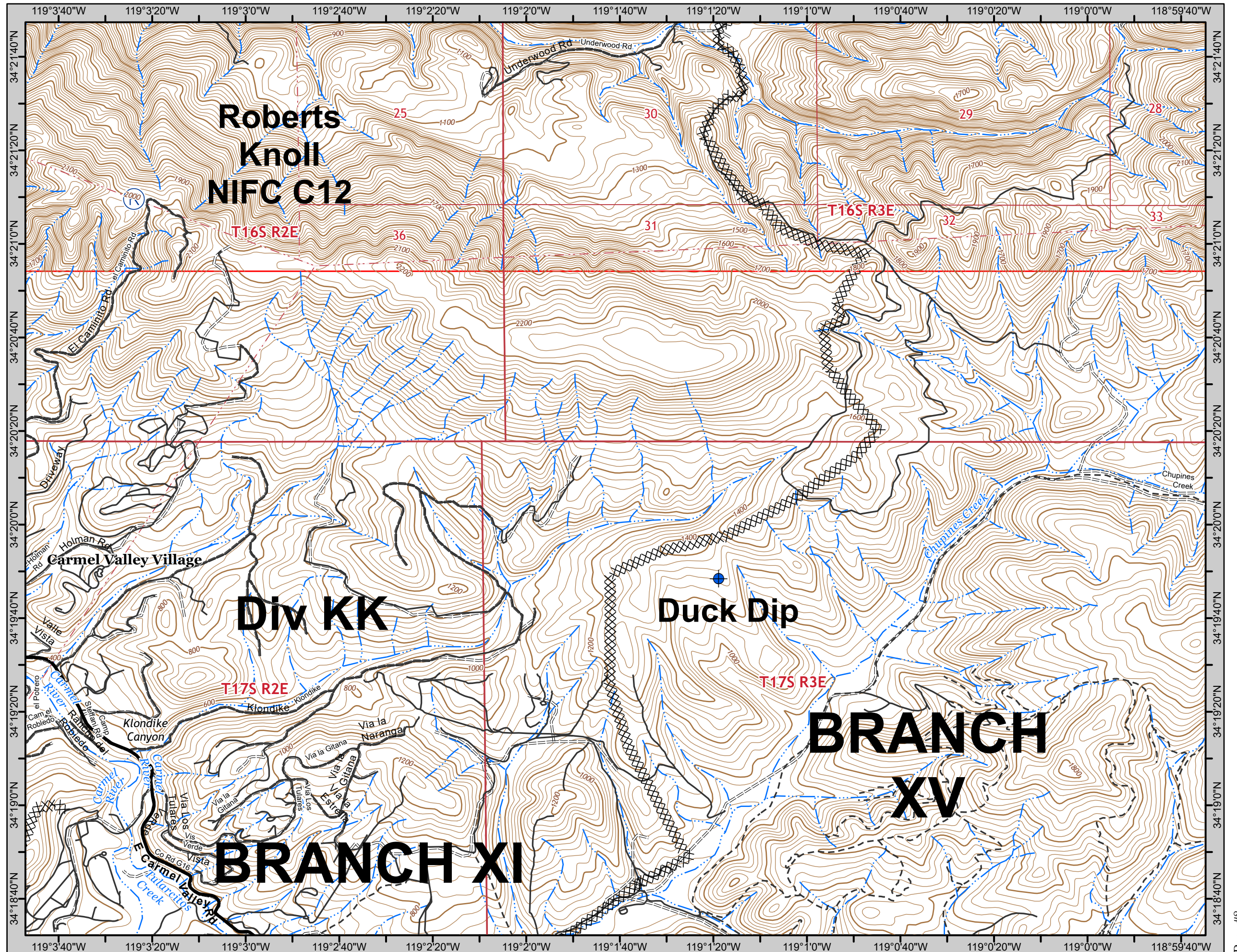
1	2	3				
4	5	6				
7	8	9	10	11		
12	13	14	15	16	17	
	18	19	20	21	22	23
		24	25	26	27	



1:24,000



Miles



RIVER/CARMEL INCIDENT

CA-BEU-004024
CA-BEU-004081

IAP MAP
Aug 28, 2020
0700-0700



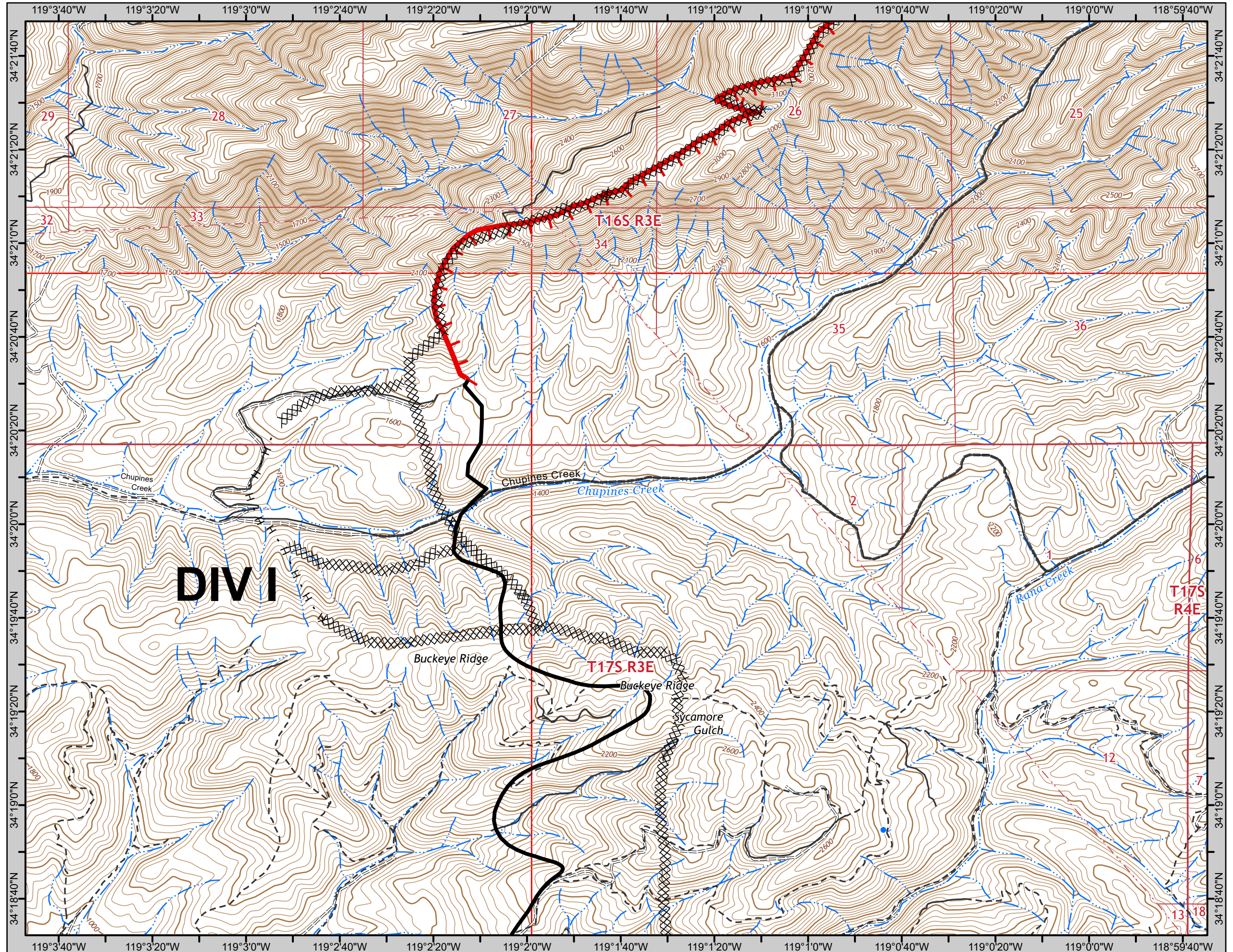

- Uncontrolled Fire Edge
- Contained Line
- Completed Dozer Line
- Completed Hand Line

Page 9 of 27

1	2	3			
4	5	6			
7	8	9	10	11	
12	13	14	15	16	17
18	19	20	21	22	23
		24	25	26	27



1:24,000



RIVER/CARMEL INCIDENT

CA-BEU-004024
CA-BEU-004081

IAP MAP
Aug 28, 2020
0700-0700

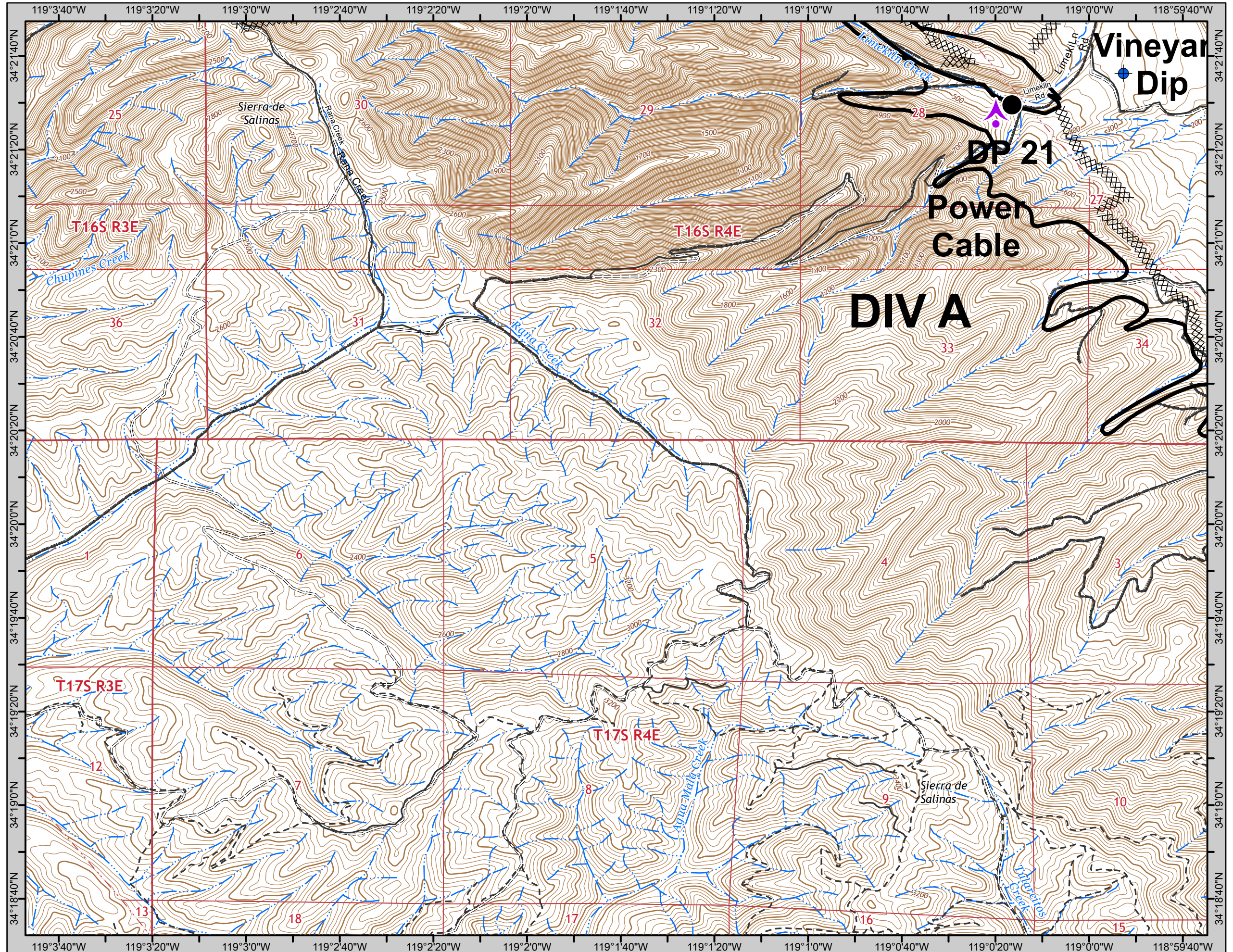
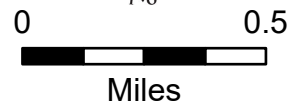


- Aerial Hazard
- Dip Site
- Drop Point
- Contained Line
- Completed Dozer Line

Page 10 of 27

1	2	3					
4	5	6					
7	8	9	10	11			
12	13	14	15	16	17		
18	19	20	21	22	23		
		24	25	26	27		

1:24,000



RIVER/CARMEL INCIDENT

CA-BEU-004024

CA-BEU-004081

IAP MAP

Aug 28, 2020

0700-0700

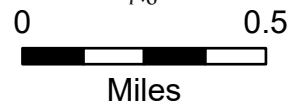


- Dip Site
- Contained Line
- Completed Dozer Line

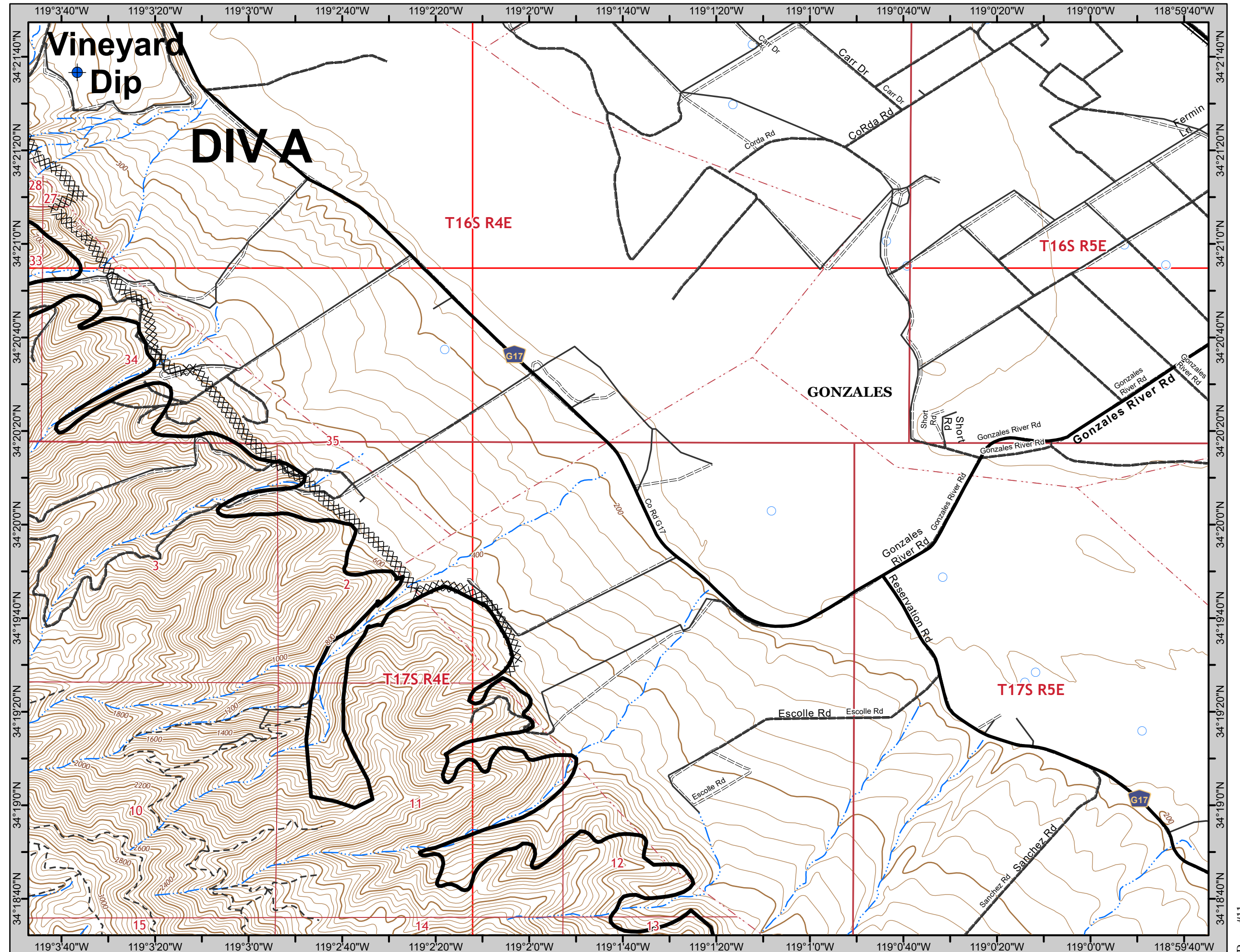
Page 11 of 27

1	2	3			
4	5	6			
7	8	9	10	11	
12	13	14	15	16	17
18	19	20	21	22	23
		24	25	26	27

1:24,000



Miles



RIVER/CARMEL INCIDENT

CA-BEU-004024
CA-BEU-004081

IAP MAP
Aug 28, 2020
0700-0700



- Dip Site
- Temporary Refuge Area
- Uncontrolled Fire Edge
- Contained Line
- Completed Dozer Line
- Completed Hand Line
- Road as Completed Line
- Historic Place Area

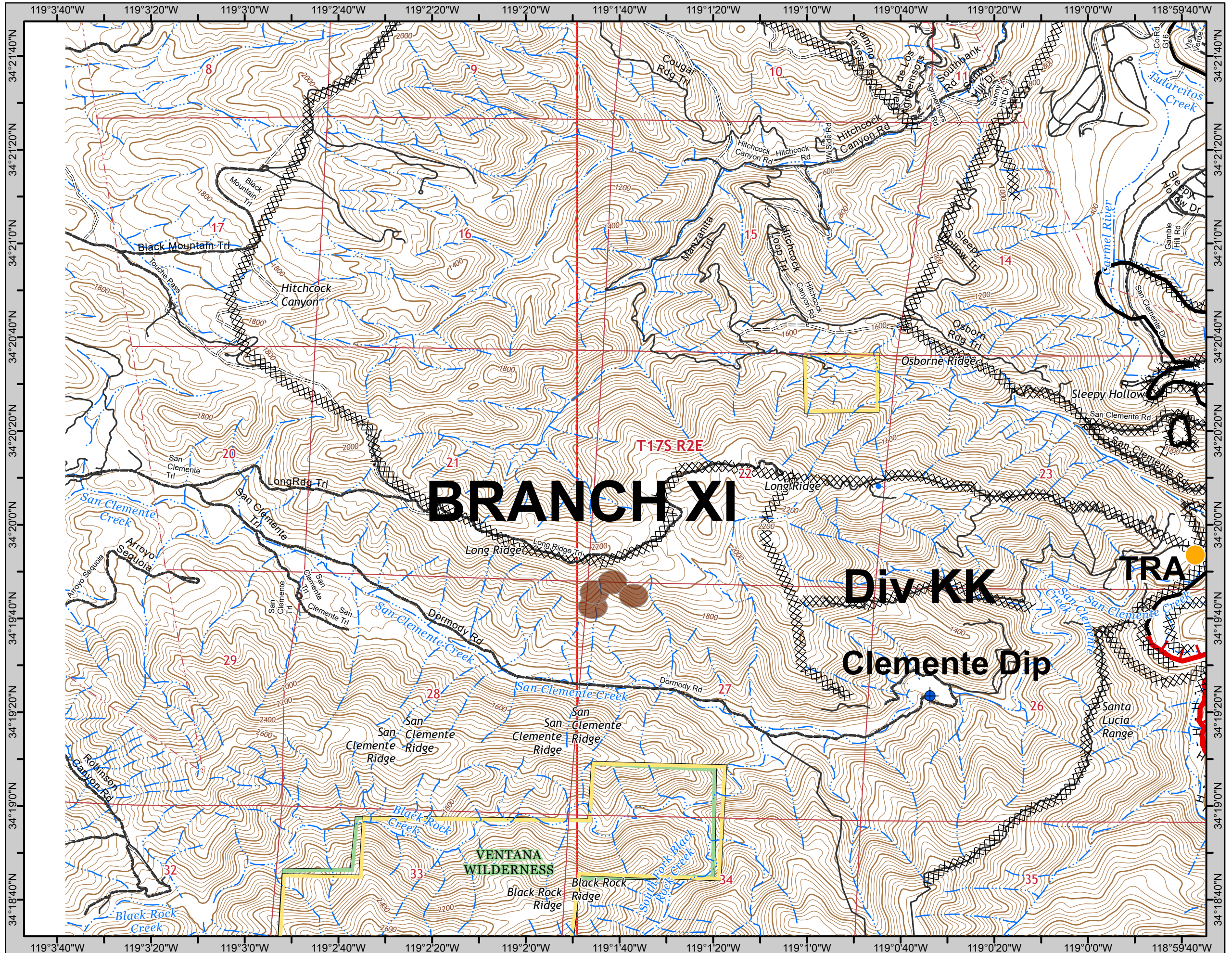
Page 12 of 27

1	2	3				
4	5	6				
7	8	9	10	11		
12	13	14	15	16	17	
18	19	20	21	22	23	
		24	25	26	27	

1:24,000



Miles



RIVER/CARMEL INCIDENT

CA-BEU-004024
CA-BEU-004081

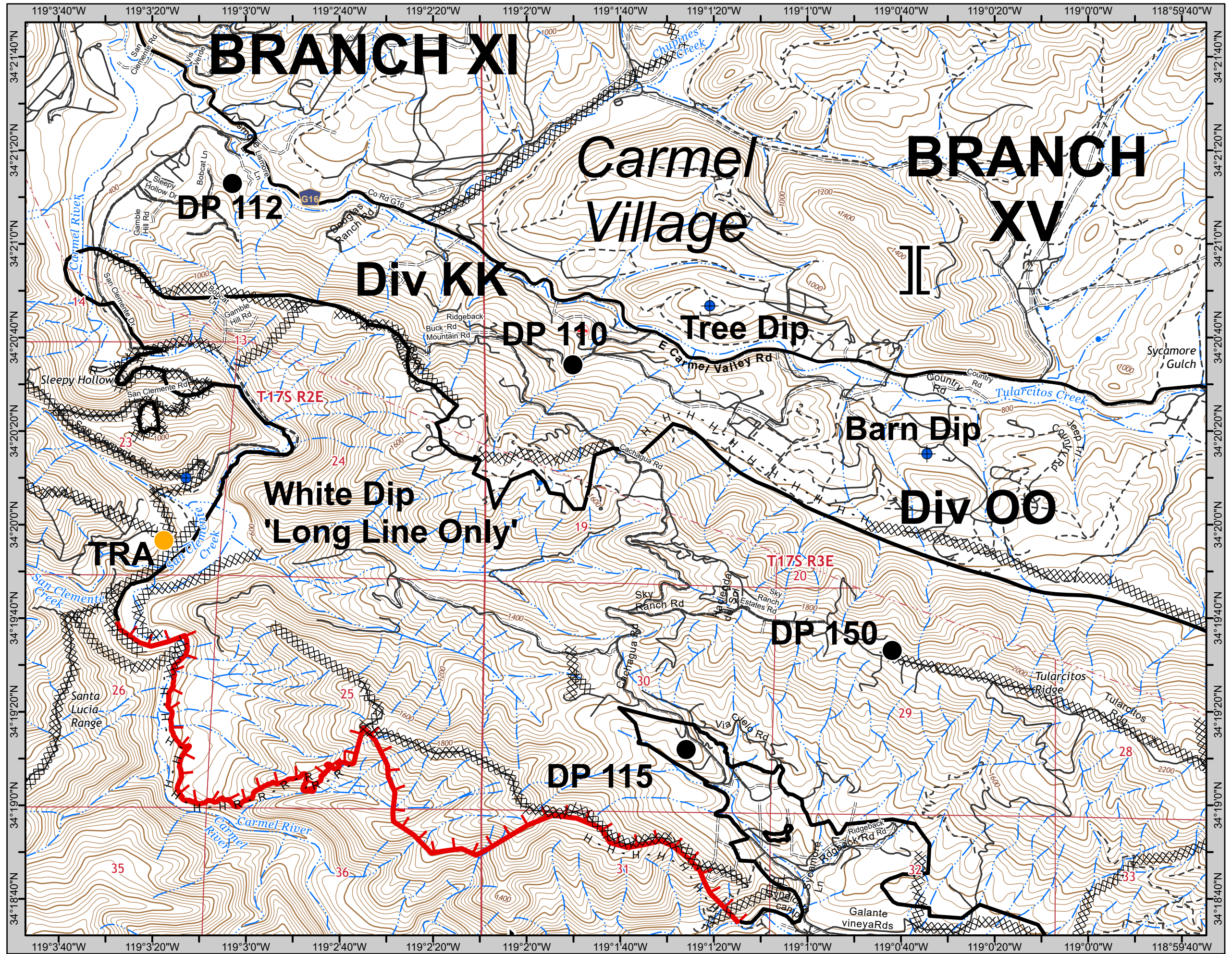
IAP MAP
Aug 28, 2020
0700-0700



- ◆ Dip Site
 - Drop Point
 - Temporary Refuge Area
 - [[Branch Break
 - ┌ Uncontrolled Fire Edge
 - Contained Line
 - ⊗⊗ Completed Dozer Line
 - H - Completed Hand Line
 - R Road as Completed Line
- Page 13 of 27

1	2	3				
4	5	6				
7	8	9	10	11		
12	13	14	15	16	17	
	18	19	20	21	22	23
		24	25	26	27	

1:24,000



RIVER/CARMEL INCIDENT

CA-BEU-004024

CA-BEU-004081

IAP MAP

Aug 28, 2020

0700-0700

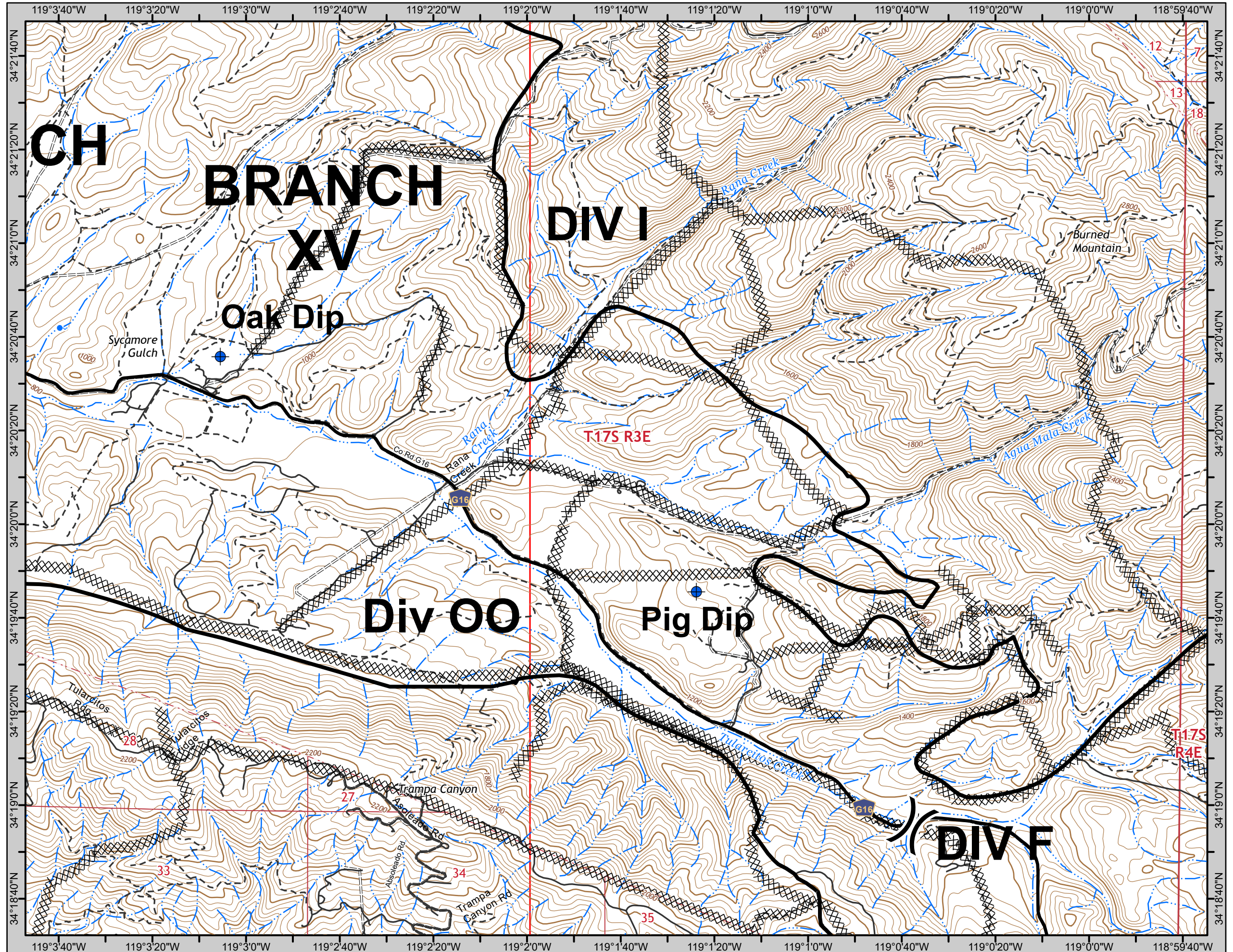
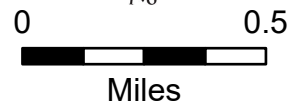


- Dip Site
- Division Break
- Contained Line
- Completed Dozer Line

Page 14 of 27

1	2	3			
4	5	6			
7	8	9	10	11	
12	13	14	15	16	17
18	19	20	21	22	23
		24	25	26	27

1:24,000



RIVER/CARMEL INCIDENT

CA-BEU-004024
CA-BEU-004081

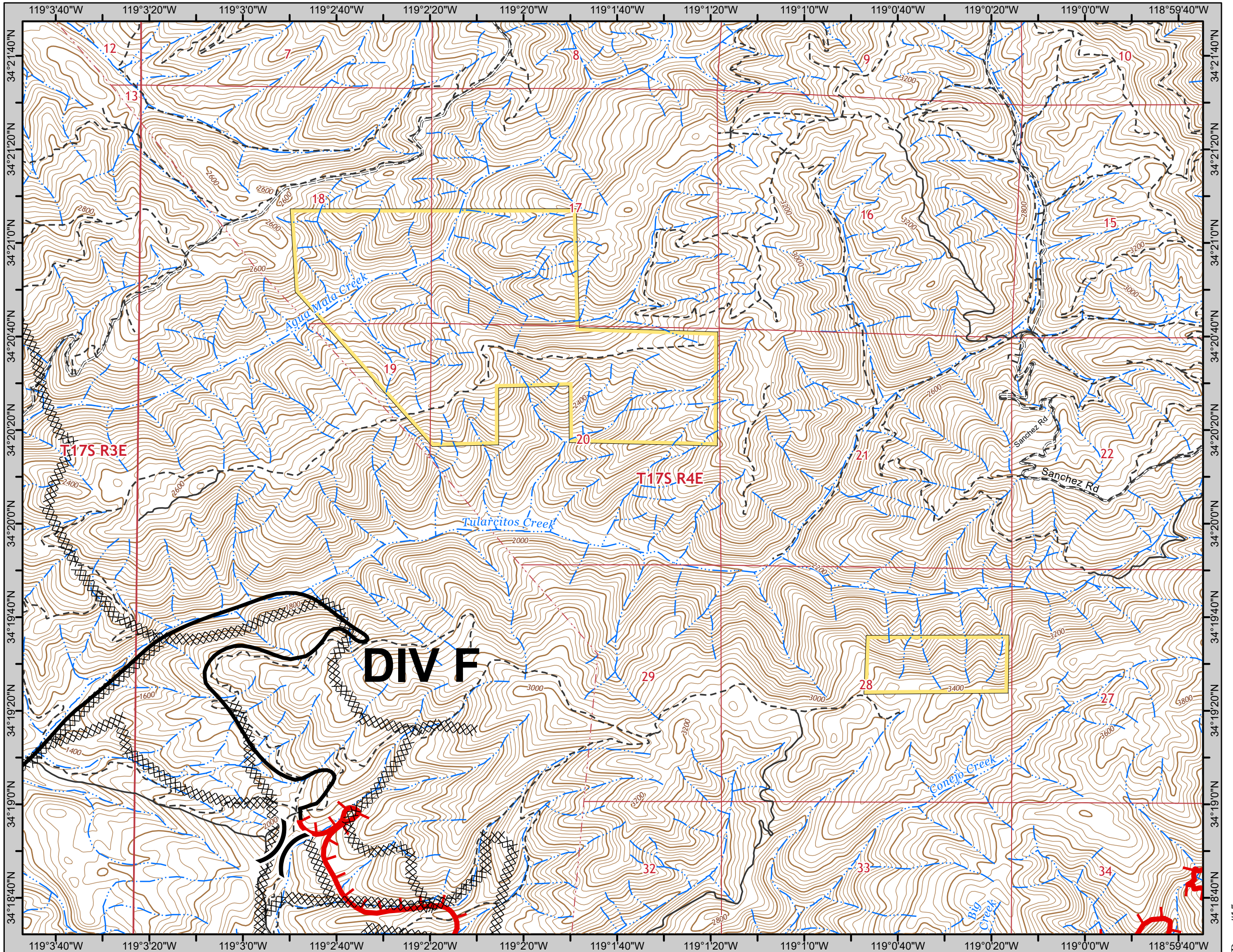
IAP MAP
Aug 28, 2020
0700-0700



- Division Break
- Uncontrolled Fire Edge
- Contained Line
- Completed Dozer Line

Page 15 of 27

1	2	3			
4	5	6			
7	8	9	10	11	
12	13	14	15	16	17
18	19	20	21	22	23
		24	25	26	27



1:24,000



RIVER/CARMEL INCIDENT

CA-BEU-004024
CA-BEU-004081

IAP MAP
Aug 28, 2020
0700-0700



- ▬ Uncontrolled Fire Edge
- Contained Line
- ××× Completed Dozer Line
- H · Completed Hand Line
- R · Road as Completed Line

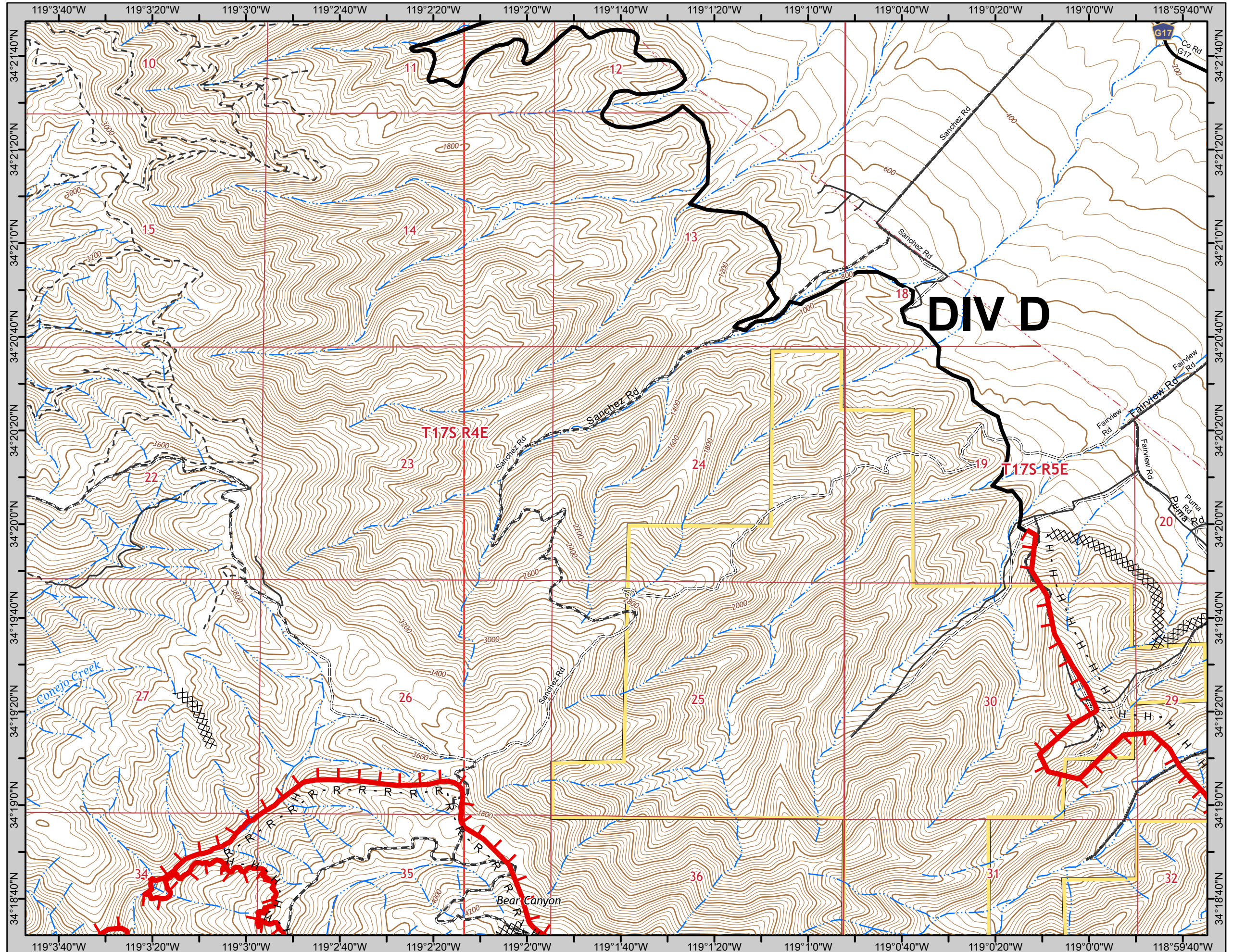
Page 16 of 27

1	2	3			
4	5	6			
7	8	9	10	11	
12	13	14	15	16	17
18	19	20	21	22	23
		24	25	26	27

1:24,000



Miles



RIVER/CARMEL INCIDENT

CA-BEU-004024
CA-BEU-004081

IAP MAP
Aug 28, 2020
0700-0700

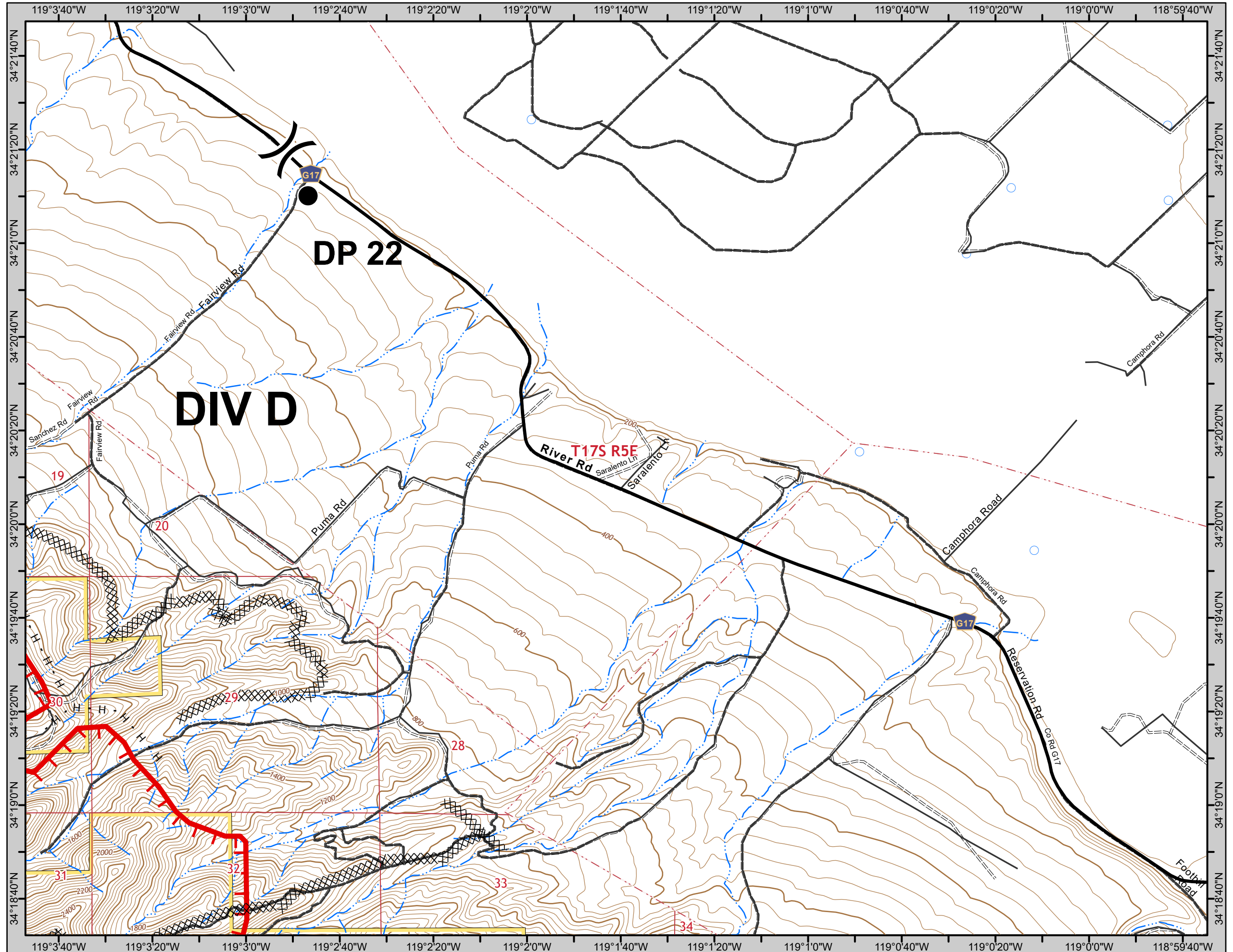


- Drop Point
-) Division Break
- ▬ Uncontrolled Fire Edge
- ×× Completed Dozer Line
- H Completed Hand Line

Page 17 of 27

1	2	3				
4	5	6				
7	8	9	10	11		
12	13	14	15	16	17	
18	19	20	21	22	23	
		24	25	26	27	

1:24,000



RIVER/CARMEL INCIDENT

CA-BEU-004024
CA-BEU-004081

IAP MAP
Aug 28, 2020
0700-0700




- Dip Site
- Drop Point
- Division Break
- Branch Break
- Uncontrolled Fire Edge
- Contained Line
- Completed Dozer Line
- Completed Hand Line

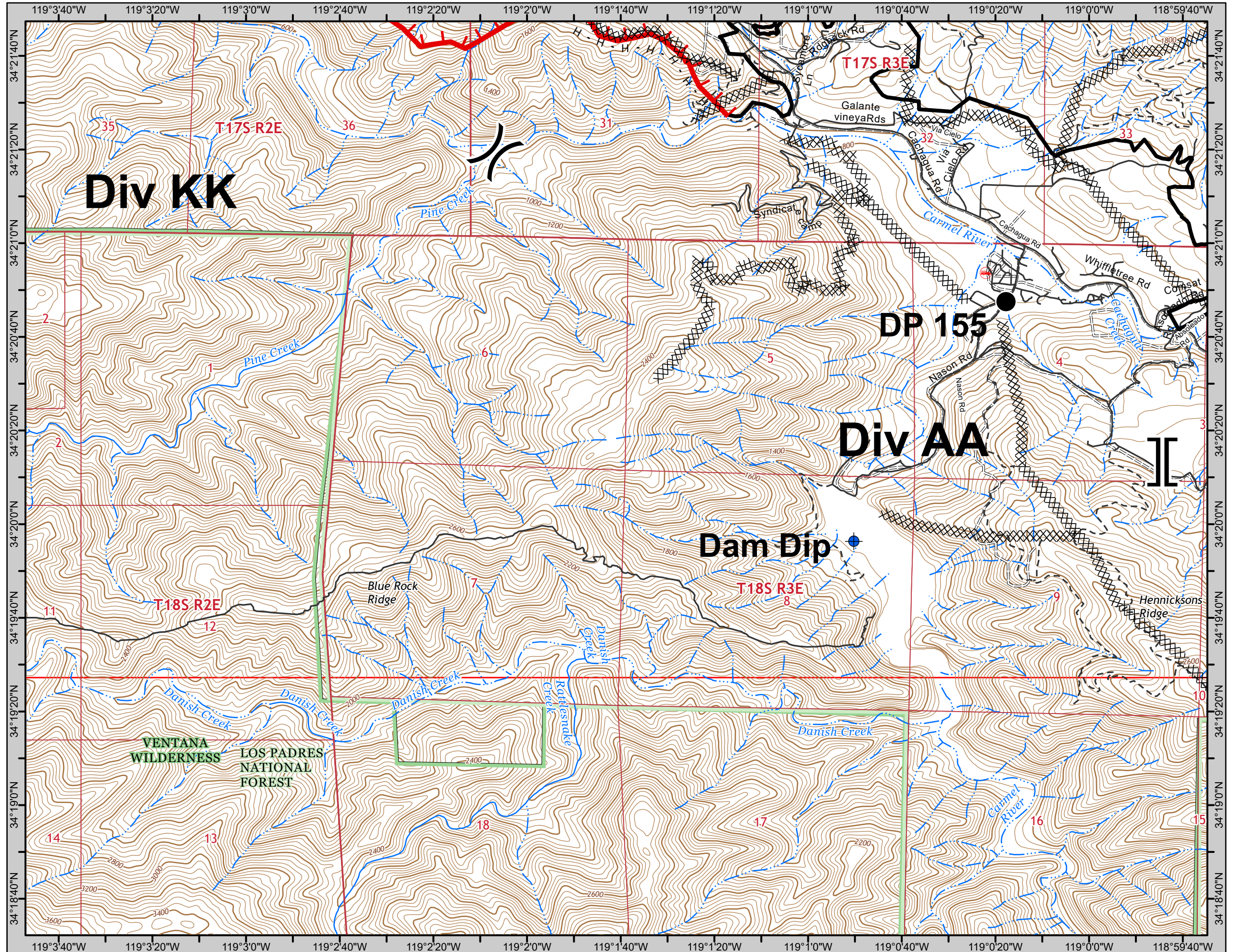
Page 18 of 27

1	2	3				
4	5	6				
7	8	9	10	11		
12	13	14	15	16	17	
	18	19	20	21	22	23
		24	25	26	27	

1:24,000



Miles



RIVER/CARMEL INCIDENT

CA-BEU-004024
CA-BEU-004081

IAP MAP
Aug 28, 2020
0700-0700



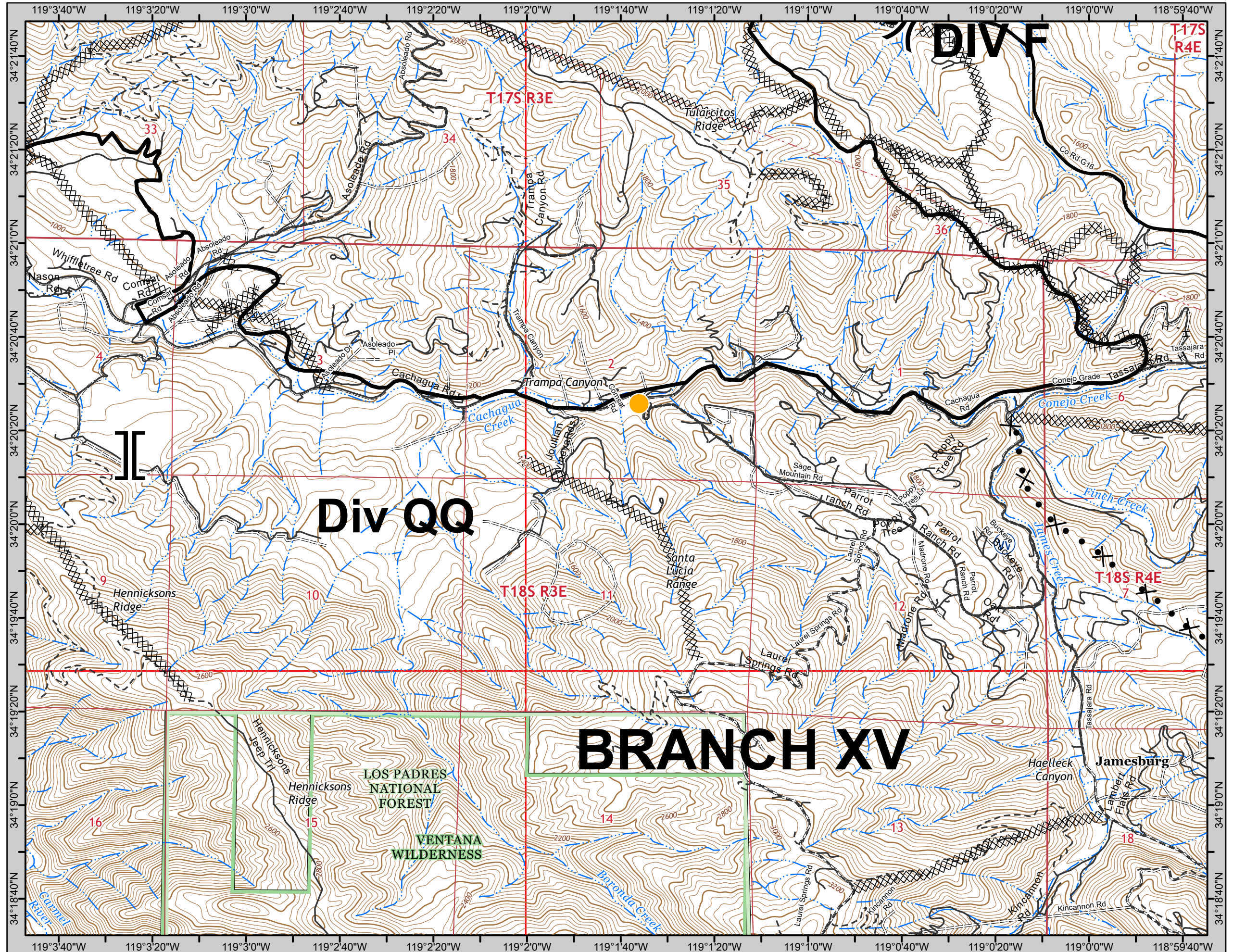
- ⊙ Water Source
- Temporary Refuge Area
-) Division Break
- || Branch Break
- Contained Line
- ⊗ Completed Dozer Line
- H Completed Hand Line
- ⊗ Proposed Dozer Line

Page 19 of 27

1	2	3				
4	5	6				
7	8	9	10	11		
12	13	14	15	16	17	
18	19	20	21	22	23	
		24	25	26	27	



1:24,000



RIVER/CARMEL INCIDENT

CA-BEU-004024
CA-BEU-004081

IAP MAP
Aug 28, 2020
0700-0700



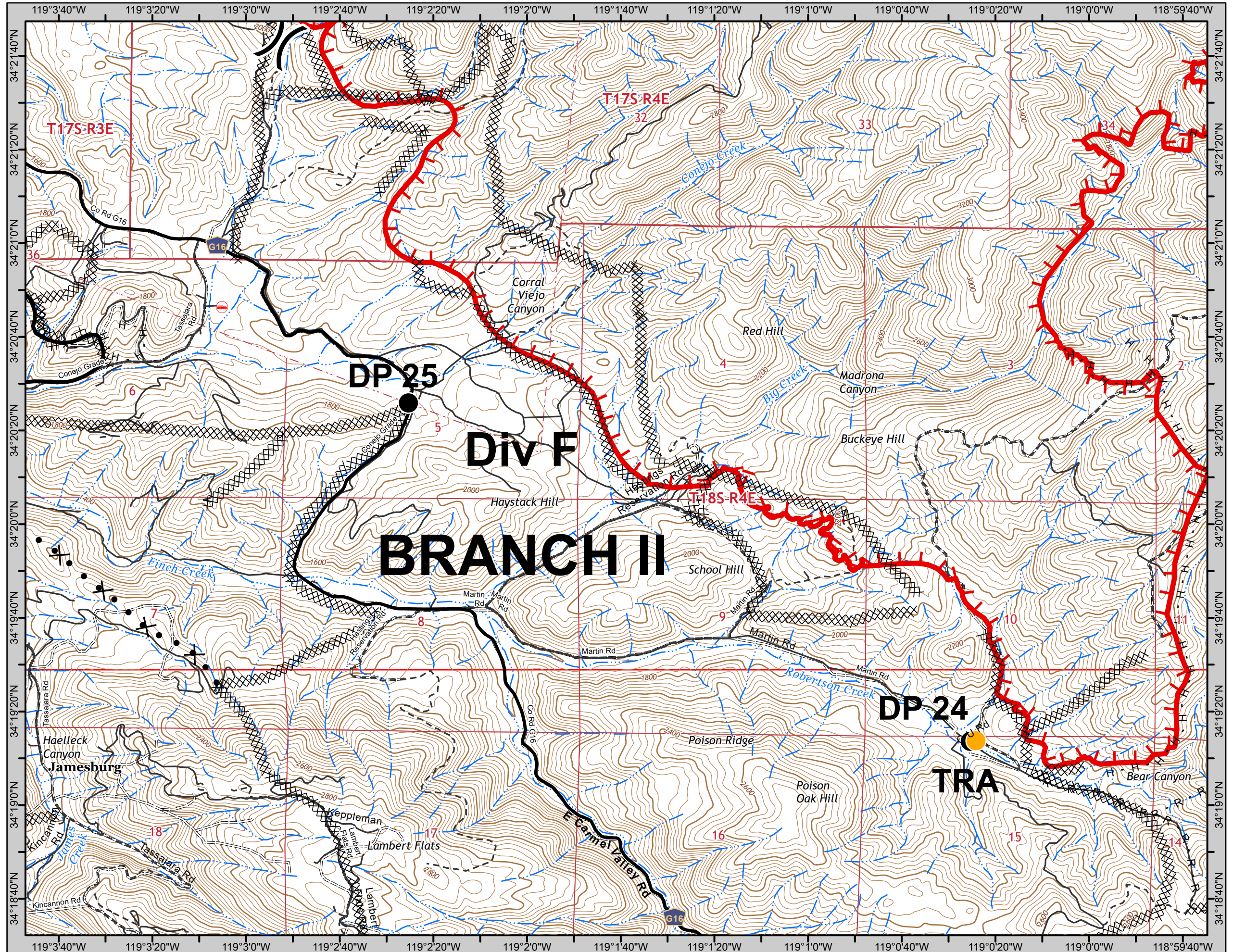
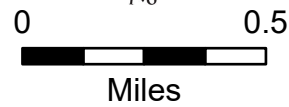
- Drop Point
- Temporary Refuge Area
-) Division Break
- ┃ Uncontrolled Fire Edge
- Contained Line
- XX Completed Dozer Line
- H Completed Hand Line
- R Road as Completed Line
- X Proposed Dozer Line

Page 20 of 27

1	2	3				
4	5	6				
7	8	9	10	11		
12	13	14	15	16	17	
18	19	20	21	22	23	
		24	25	26	27	



1:24,000



RIVER/CARMEL INCIDENT

CA-BEU-004024
CA-BEU-004081

IAP MAP
Aug 28, 2020
0700-0700

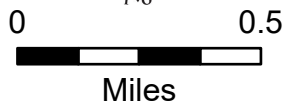


- Ⓡ Repeater
- || Branch Break
- ▬ Uncontrolled Fire Edge
- ×× Completed Dozer Line
- H Completed Hand Line
- R Road as Completed Line

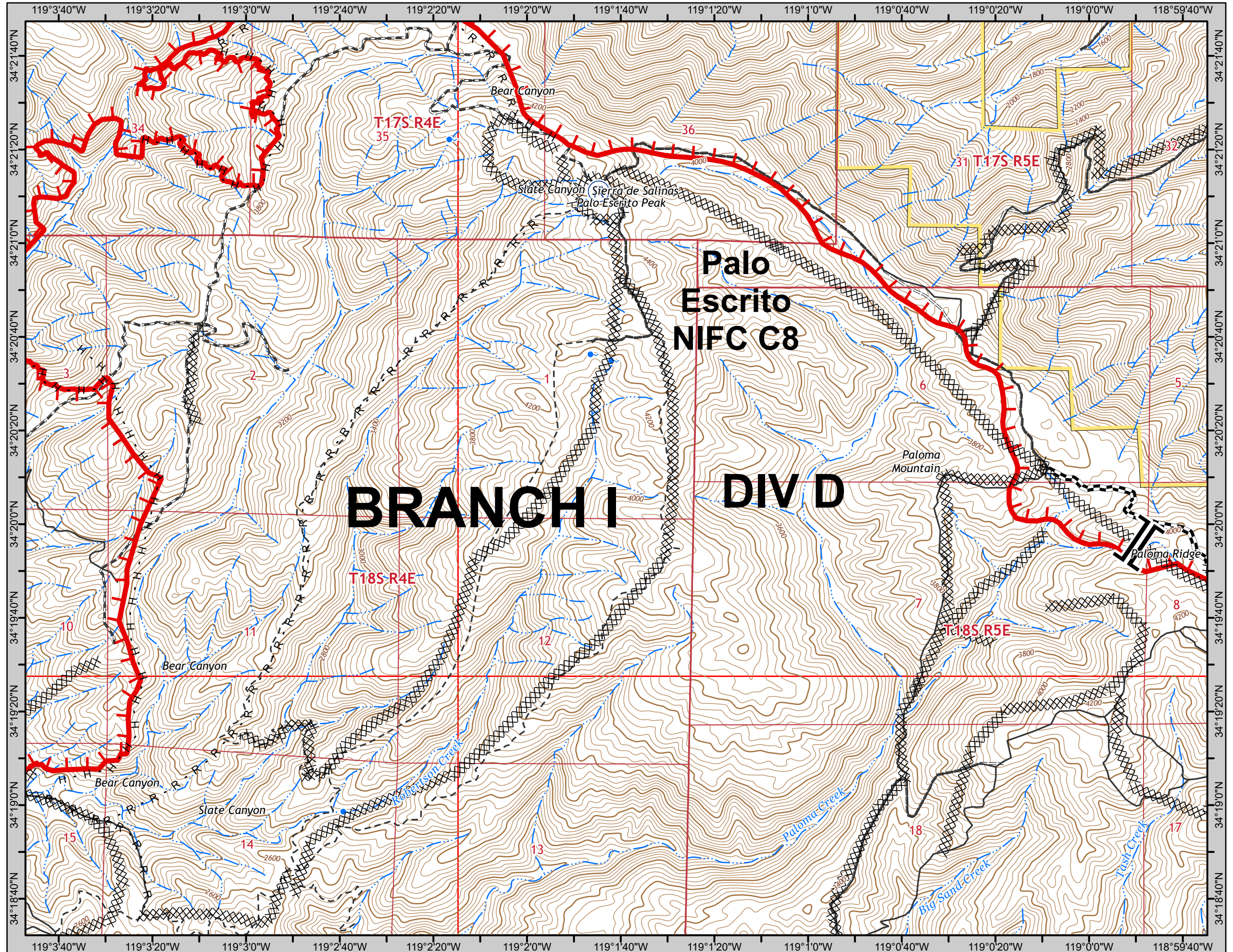
Page 21 of 27

1	2	3			
4	5	6			
7	8	9	10	11	
12	13	14	15	16	17
18	19	20	21	22	23
		24	25	26	27

1:24,000



Miles










RIVER/CARMEL INCIDENT

CA-BEU-004024
CA-BEU-004081

IAP MAP
Aug 28, 2020
0700-0700



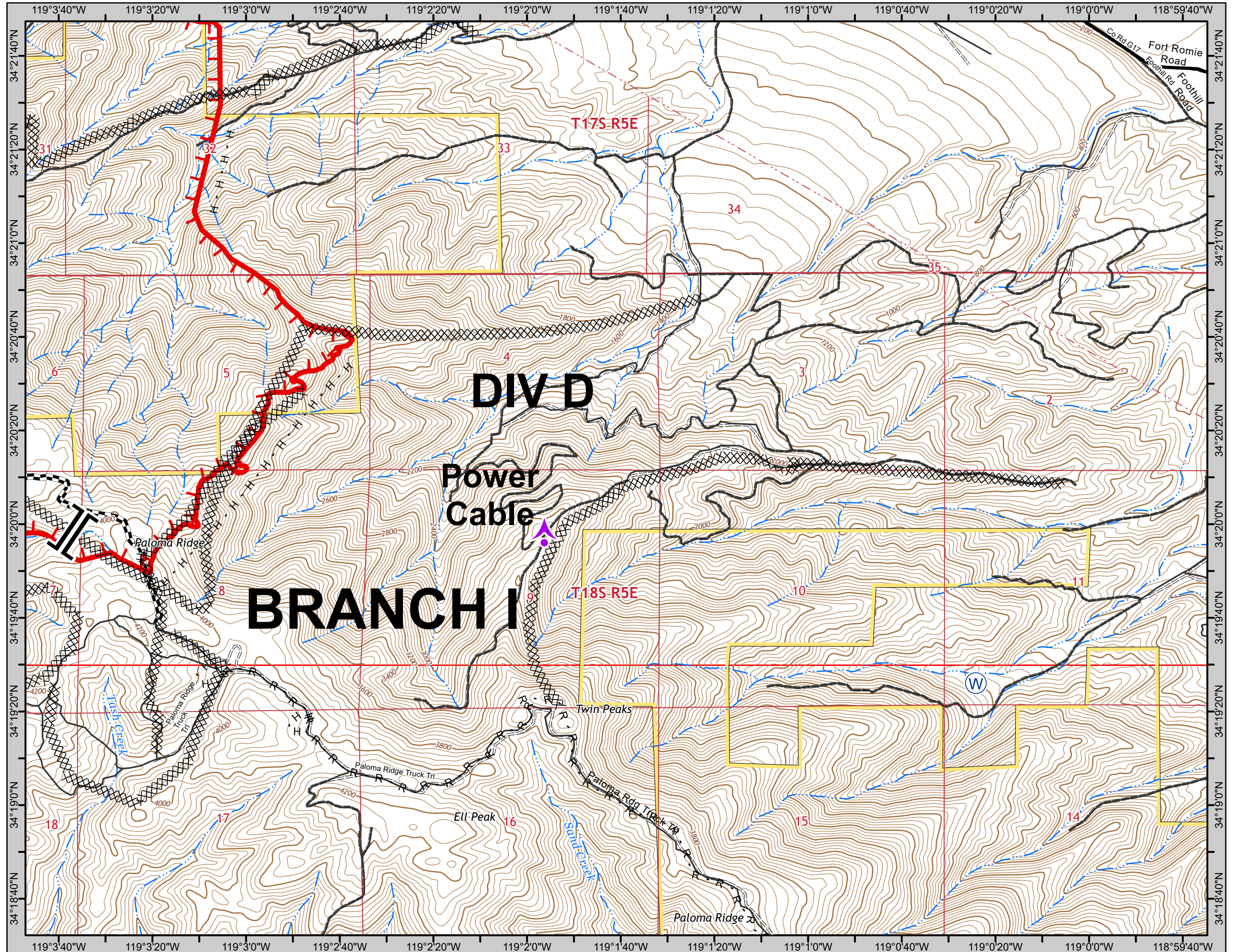
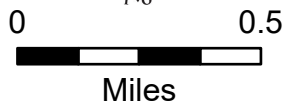
-  Aerial Hazard
-  Water Source
-  Branch Break
-  Uncontrolled Fire Edge
-  Completed Dozer Line
-  Completed Hand Line
-  Road as Completed Line

Page 22 of 27

1	2	3			
4	5	6			
7	8	9	10	11	
12	13	14	15	16	17
18	19	20	21	22	23
	24	25	26	27	



1:24,000



RIVER/CARMEL INCIDENT

CA-BEU-004024

CA-BEU-004081

IAP MAP

Aug 28, 2020

0700-0700

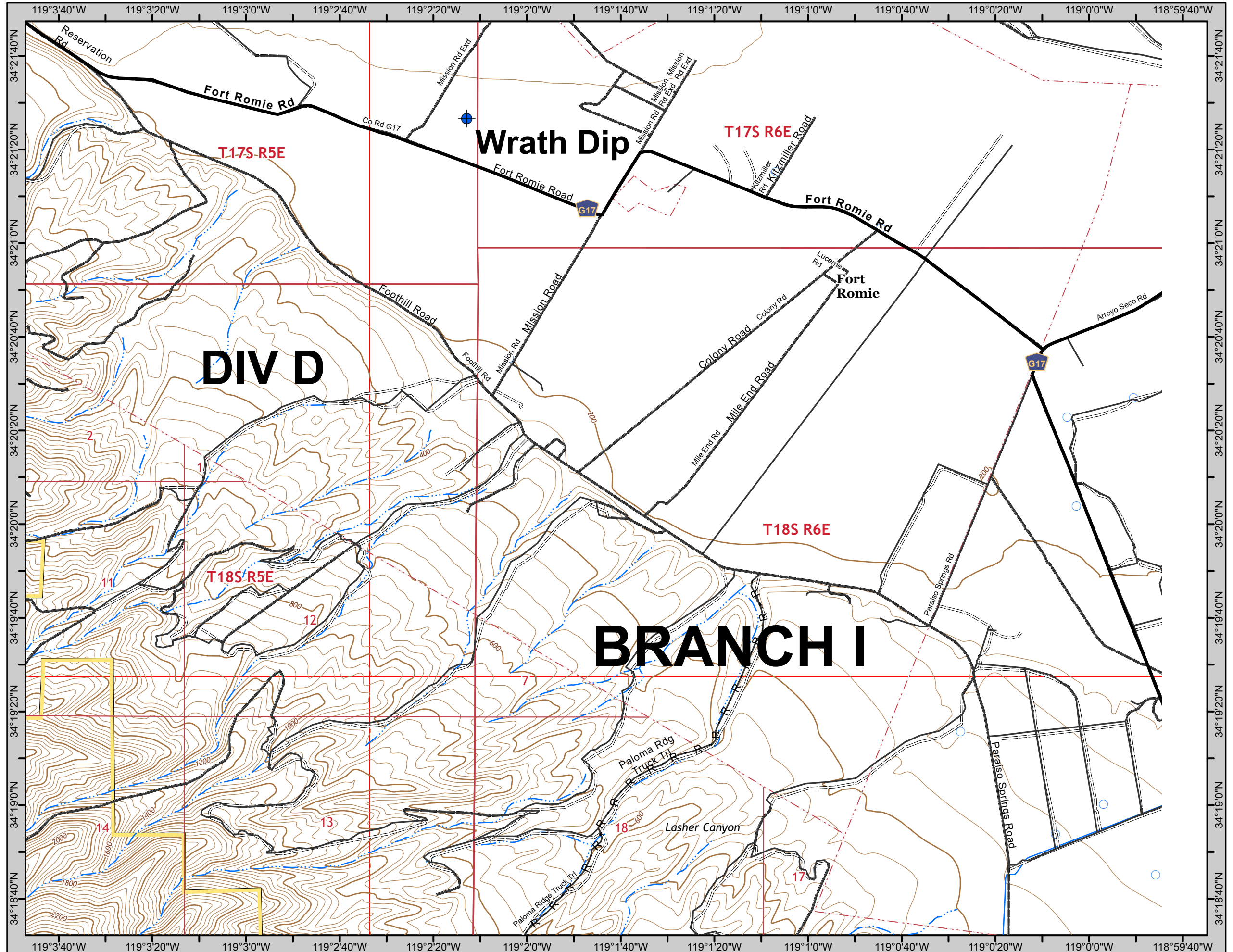
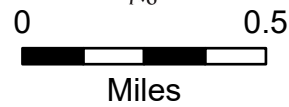


◆ Dip Site
- - - Road as Completed Line

Page 23 of 27

1	2	3			
4	5	6			
7	8	9	10	11	
12	13	14	15	16	17
18	19	20	21	22	23
	24	25	26	27	

1:24,000



RIVER/CARMEL INCIDENT

CA-BEU-004024
CA-BEU-004081

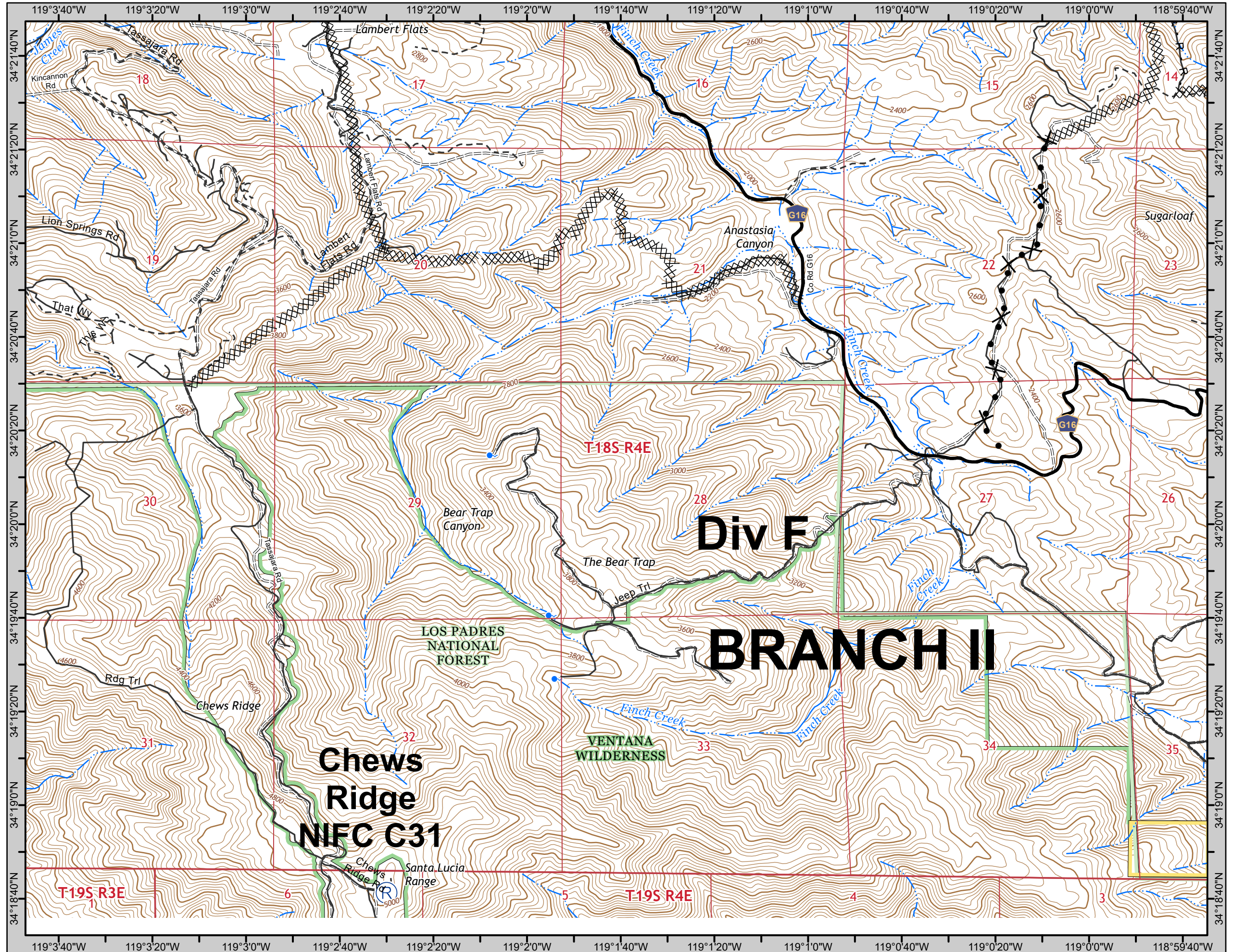
IAP MAP
Aug 28, 2020
0700-0700




- Ⓡ Repeater
- ⊗⊗ Completed Dozer Line
- Ⓡ Road as Completed Line
- ⊗ Proposed Dozer Line

Page 24 of 27

1	2	3				
4	5	6				
7	8	9	10	11		
12	13	14	15	16	17	
18	19	20	21	22	23	
		24	25	26	27	



1:24,000



RIVER/CARMEL INCIDENT

CA-BEU-004024
CA-BEU-004081

IAP MAP
Aug 28, 2020
0700-0700



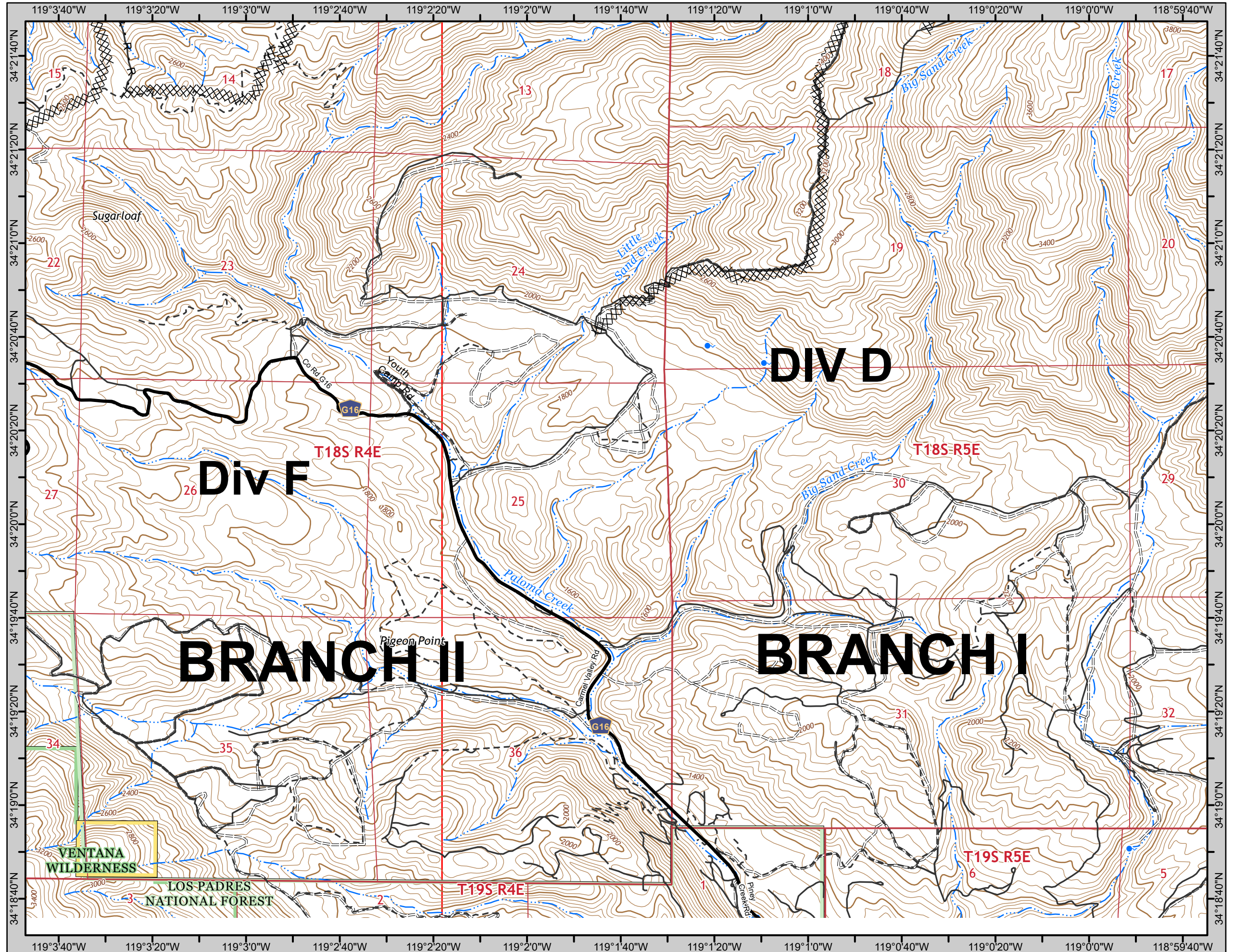
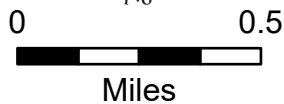
XX Completed Dozer Line
R Road as Completed Line

Page 25 of 27

1	2	3			
4	5	6			
7	8	9	10	11	
12	13	14	15	16	17
18	19	20	21	22	23
		24	25	26	27



1:24,000



RIVER/CARMEL INCIDENT

CA-BEU-004024
CA-BEU-004081

IAP MAP
Aug 28, 2020
0700-0700

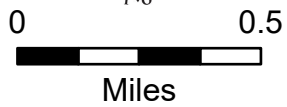


R - Road as Completed Line

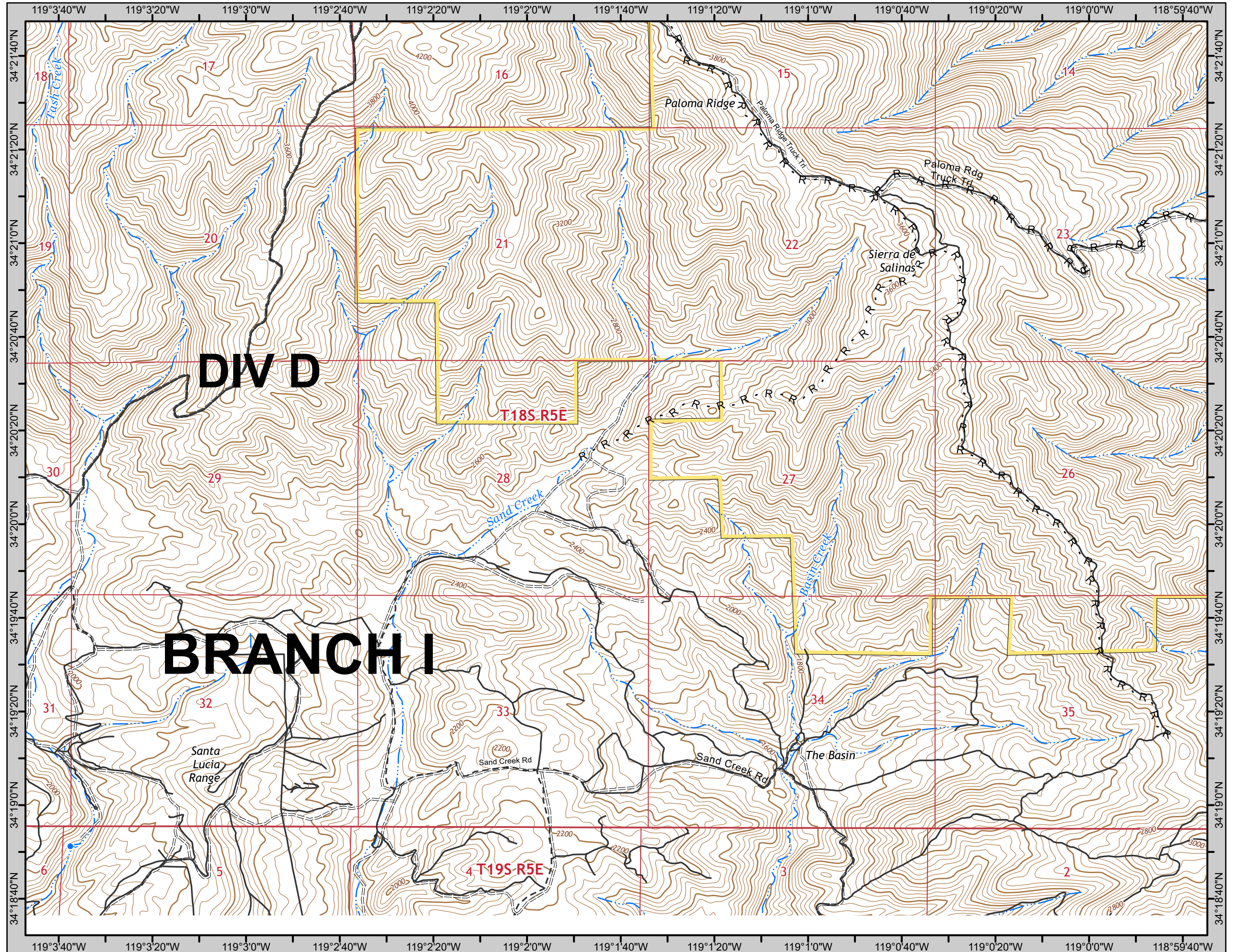
Page 26 of 27

1	2	3			
4	5	6			
7	8	9	10	11	
12	13	14	15	16	17
18	19	20	21	22	23
		24	25	26	27

1:24,000



Miles



RIVER/CARMEL INCIDENT

CA-BEU-004024
CA-BEU-004081

IAP MAP
Aug 28, 2020
0700-0700

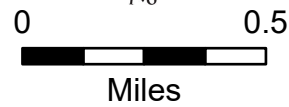


◆ Dip Site
R - Road as Completed Line

Page 27 of 27

1	2	3				
4	5	6				
7	8	9	10	11		
12	13	14	15	16	17	
	18	19	20	21	22	23
		24	25	26	27	

1:24,000



Miles

