

# RIVER/CARMEL




## INCIDENT

CA-BEU-004024  
CA-BEU-004081

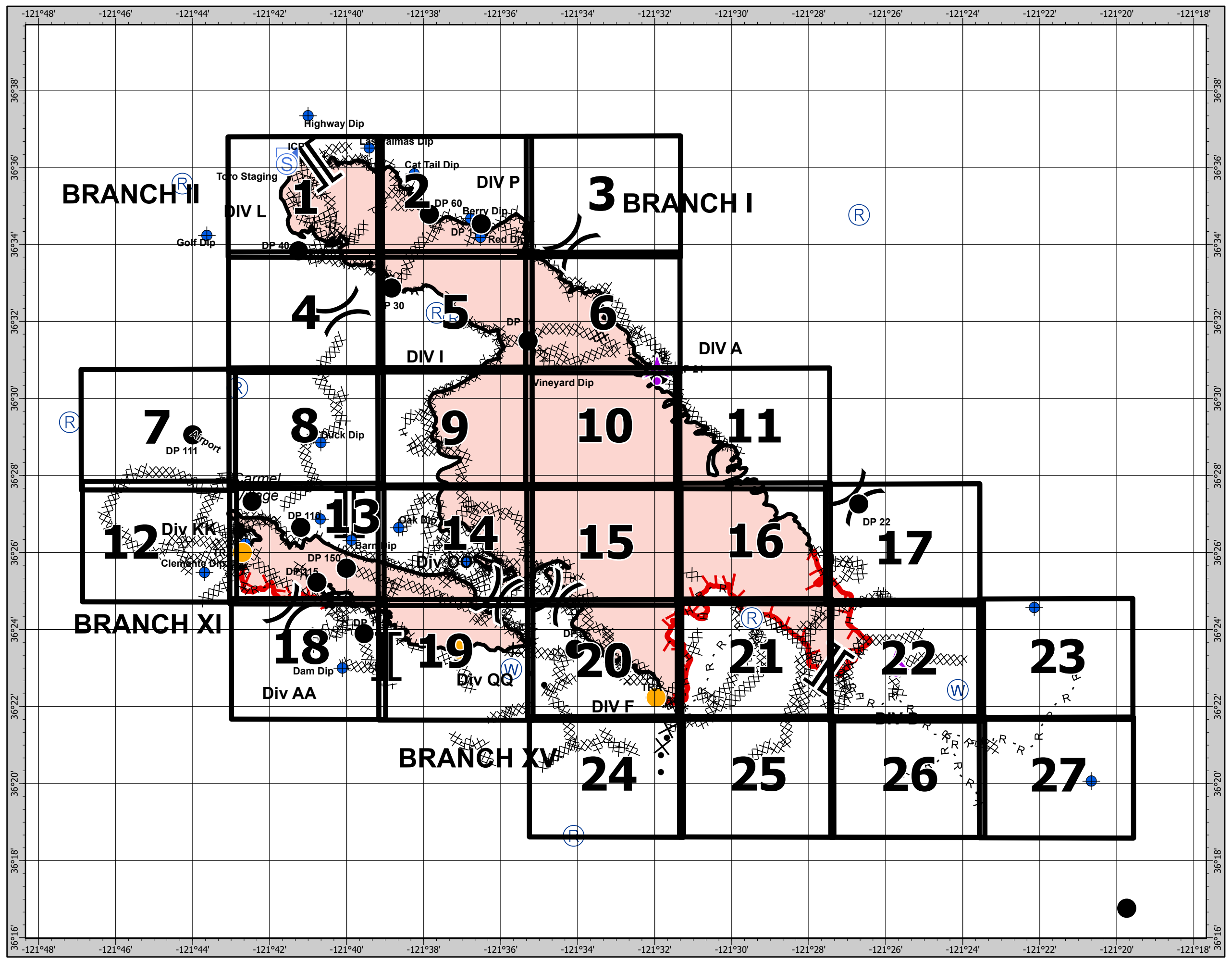
IAP MAP  
Aug 30, 2020  
0700-0700  
Index Page



- Aerial Hazard
- Dip Site
- Drop Point
- Incident Command Post
- Repeater
- Staging Area
- Water Source
- Temporary Refuge Area
- Division Break
- Branch Break
- Uncontrolled Fire Edge
- Contained Line
- Completed Dozer Line
- Completed Hand Line
- Road as Completed Line
- Proposed Dozer Line

Miles





# RIVER/CARMEL

## INCIDENT

CA-BEU-004024

CA-BEU-004081

IAP MAP

Aug 30, 2020

0700-0700

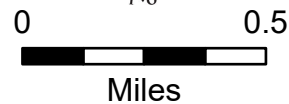


- ◆ Dip Site
- Drop Point
- Incident Command Post
- ⊙ Staging Area
- || Branch Break
- Contained Line
- ××× Completed Dozer Line
- H - Completed Hand Line
- Isolated Heat IR 0829-0400
- Isolated Heat IR 0829-0400

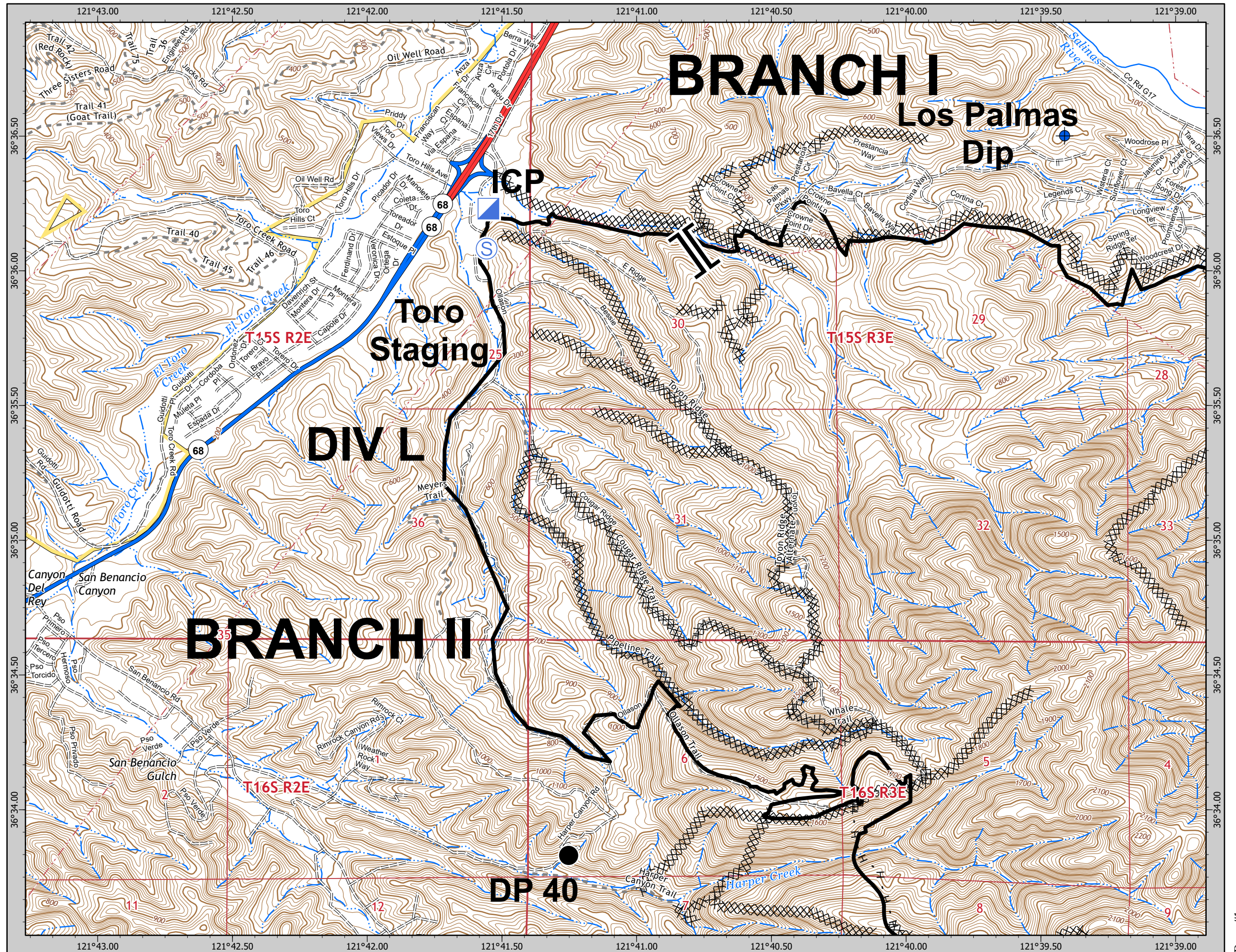
Page 1 of 27

1	2	3				
4	5	6				
7	8	9	10	11		
12	13	14	15	16	17	
	18	19	20	21	22	23
		24	25	26	27	

1:24,000



Miles





# RIVER/CARMEL INCIDENT

CA-BEU-004024  
CA-BEU-004081

IAP MAP  
Aug 30, 2020  
0700-0700



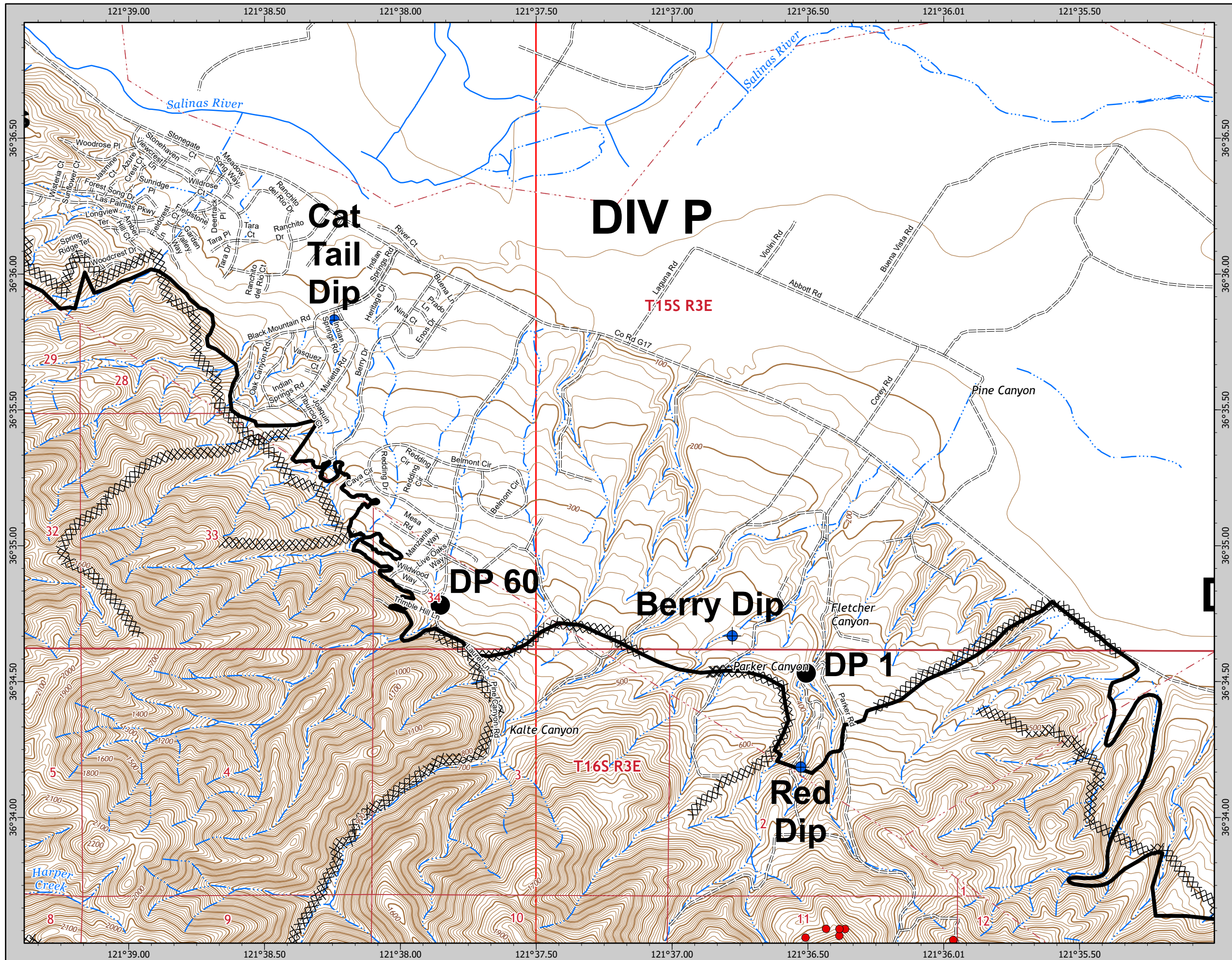
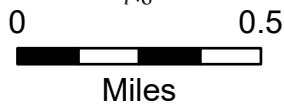
- + Dip Site
- Drop Point
- Contained Line
- ××× Completed Dozer Line
- Isolated Heat IR 0829-0400
- Isolated Heat IR 0829-0400

Page 2 of 27

1	2	3			
4	5	6			
7	8	9	10	11	
12	13	14	15	16	17
	18	19	20	21	22
		24	25	26	27



1:24,000





# RIVER/CARMEL

## INCIDENT

CA-BEU-004024

CA-BEU-004081

IAP MAP

Aug 30, 2020

0700-0700



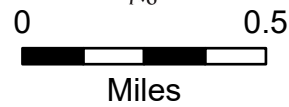
- ( ) Division Break
- Contained Line
- ××× Completed Dozer Line
- Isolated Heat IR 0829-0400
- Isolated Heat IR 0829-0400

Page 3 of 27

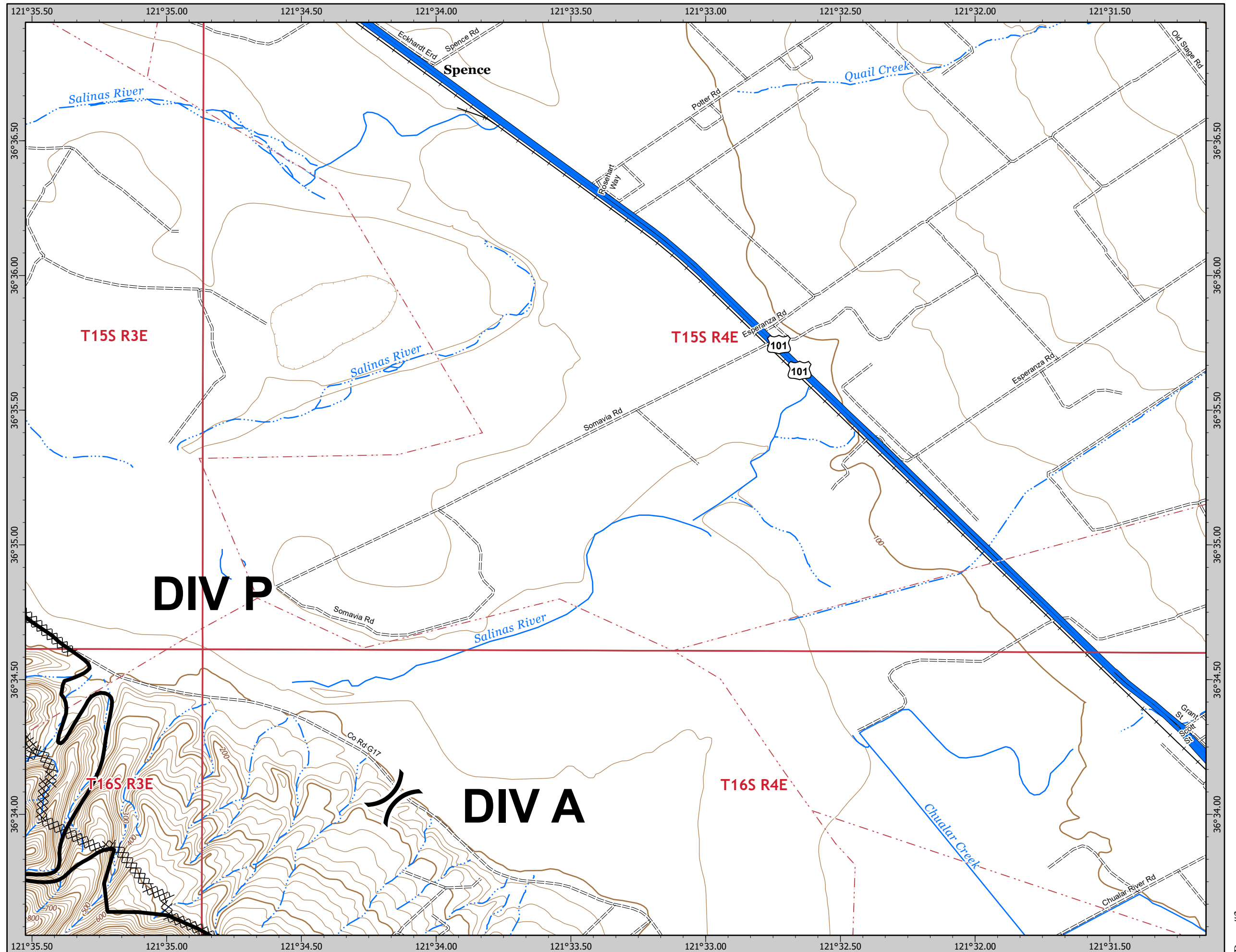
1	2	3			
4	5	6			
7	8	9	10	11	
12	13	14	15	16	17
18	19	20	21	22	23
		24	25	26	27



1:24,000



Miles





# RIVER/CARMEL

## INCIDENT

CA-BEU-004024

CA-BEU-004081

IAP MAP

Aug 30, 2020

0700-0700

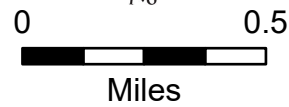


- Drop Point
- ) Division Break
- Contained Line
- ⊗⊗ Completed Dozer Line
- H - Completed Hand Line
- Isolated Heat IR 0829-0400
- Isolated Heat IR 0829-0400

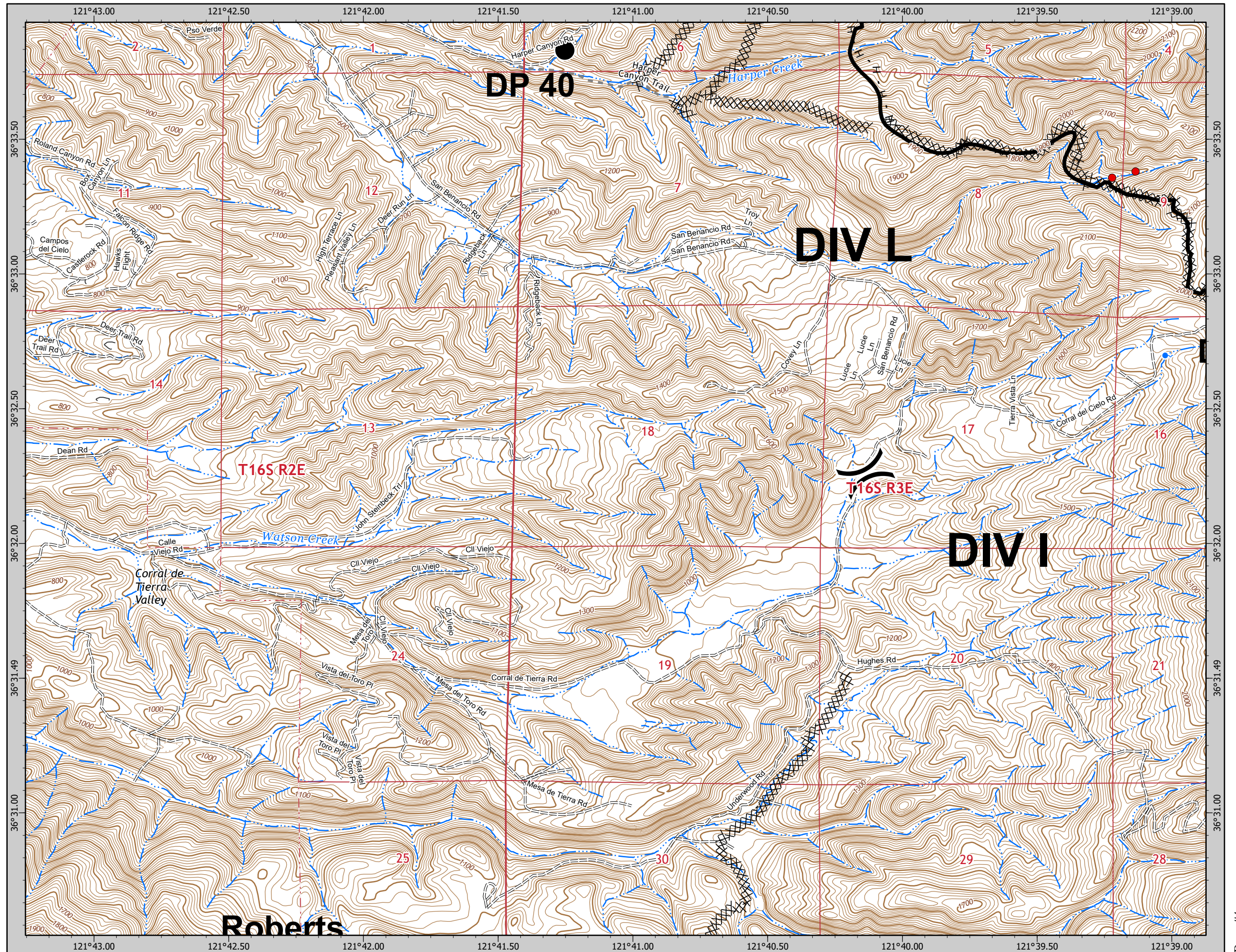
Page 4 of 27

1	2	3				
4	5	6				
7	8	9	10	11		
12	13	14	15	16	17	
	18	19	20	21	22	23
		24	25	26	27	

1:24,000



Miles





# RIVER/CARMEL

## INCIDENT

CA-BEU-004024

CA-BEU-004081

IAP MAP

Aug 30, 2020

0700-0700

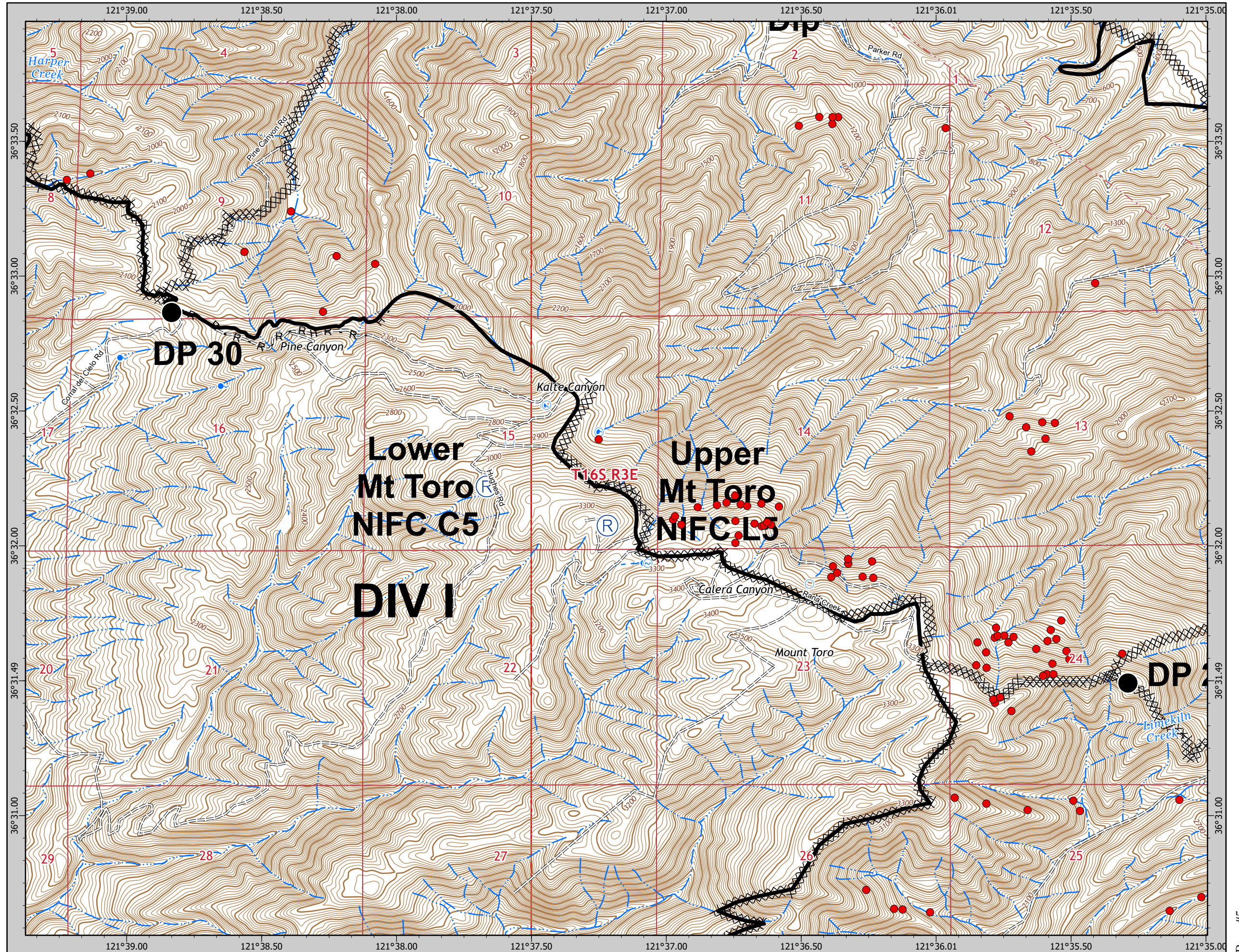
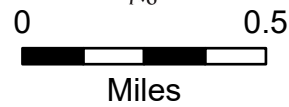


- Drop Point
- Ⓡ Repeater
- Contained Line
- ⊗⊗ Completed Dozer Line
- H - Completed Hand Line
- R - Road as Completed Line
- Isolated Heat IR 0829-0400
- Isolated Heat IR 0829-0400

Page 5 of 27

1	2	3				
4	5	6				
7	8	9	10	11		
12	13	14	15	16	17	
	18	19	20	21	22	23
			24	25	26	27

1:24,000





# RIVER/CARMEL

## INCIDENT

CA-BEU-004024

CA-BEU-004081

IAP MAP

Aug 30, 2020

0700-0700

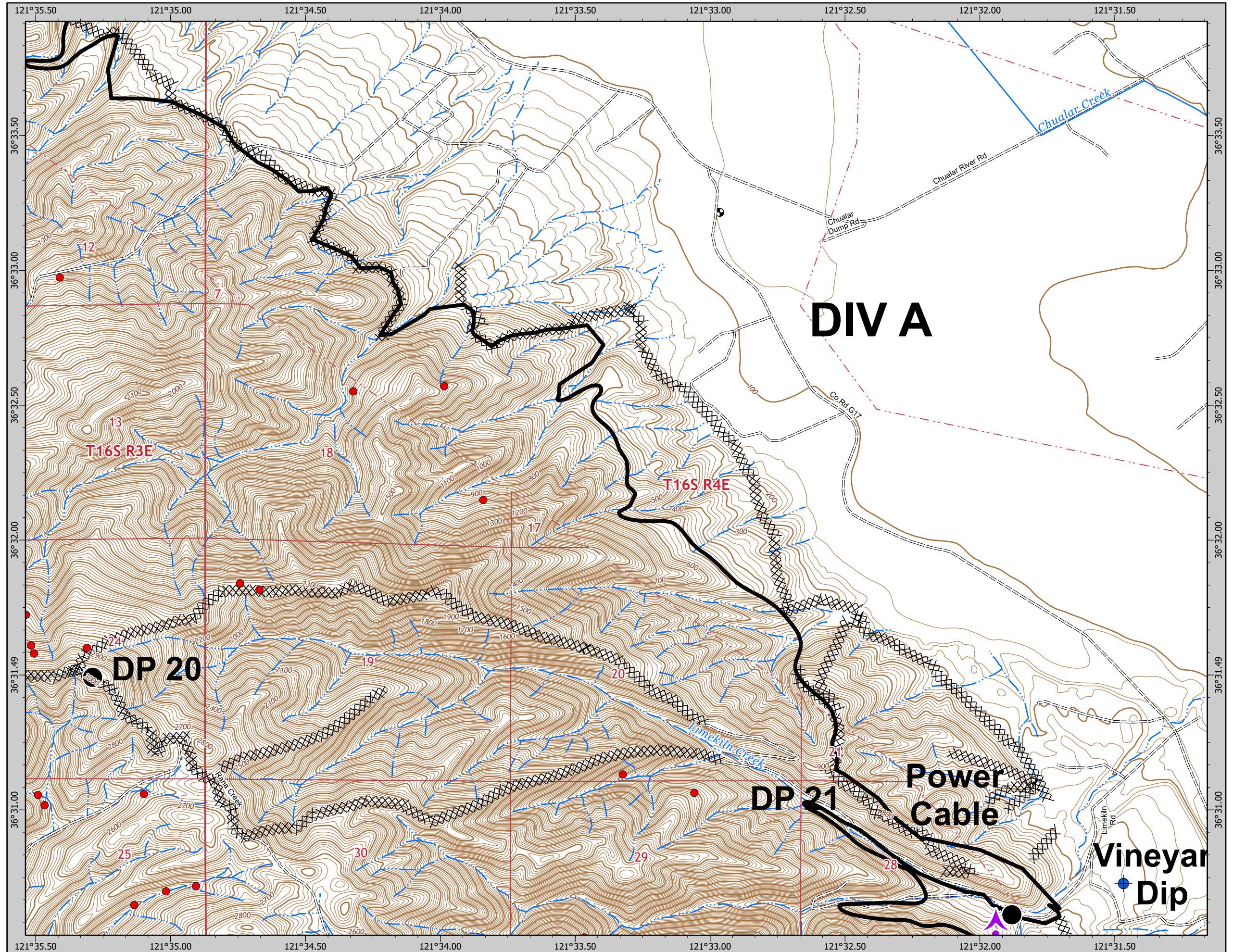
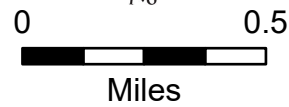


- Aerial Hazard
- Dip Site
- Drop Point
- Contained Line
- Completed Dozer Line
- Isolated Heat IR 0829-0400
- Isolated Heat IR 0829-0400

Page 6 of 27

1	2	3				
4	5	6				
7	8	9	10	11		
12	13	14	15	16	17	
18	19	20	21	22	23	
		24	25	26	27	

1:24,000





# RIVER/CARMEL

## INCIDENT

CA-BEU-004024

CA-BEU-004081

IAP MAP

Aug 30, 2020

0700-0700

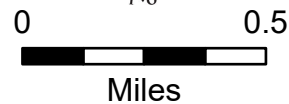


- Drop Point
- Ⓡ Repeater
- ××× Completed Dozer Line
- Isolated Heat IR 0829-0400
- Isolated Heat IR 0829-0400

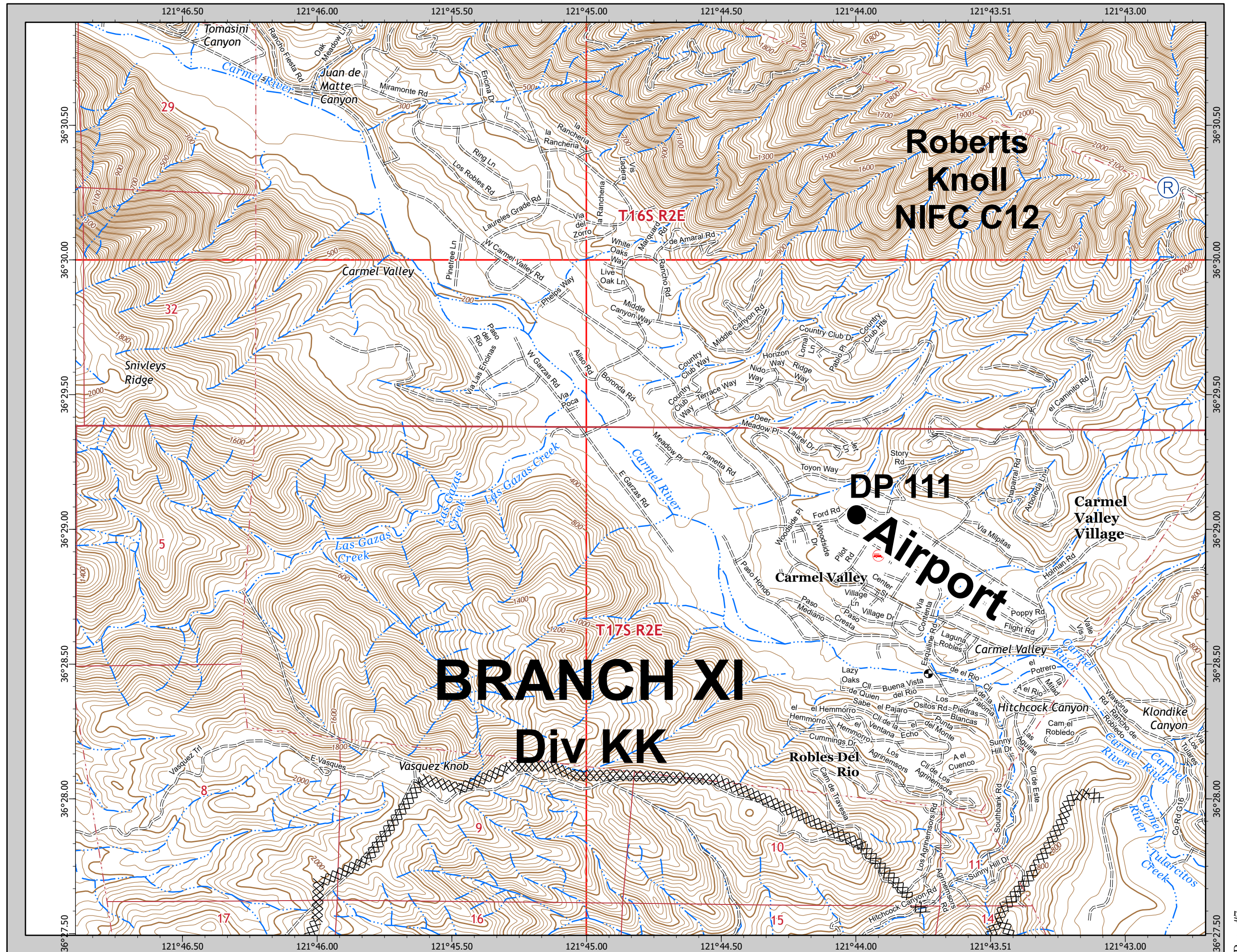
Page 7 of 27

1	2	3							
4	5	6							
7	8	9	10	11					
12	13	14	15	16	17				
18	19	20	21	22	23				
		24	25	26	27				

1:24,000



Miles



# BRANCH XI

## Div KK



# RIVER/CARMEL INCIDENT

CA-BEU-004024

CA-BEU-004081

IAP MAP

Aug 30, 2020

0700-0700



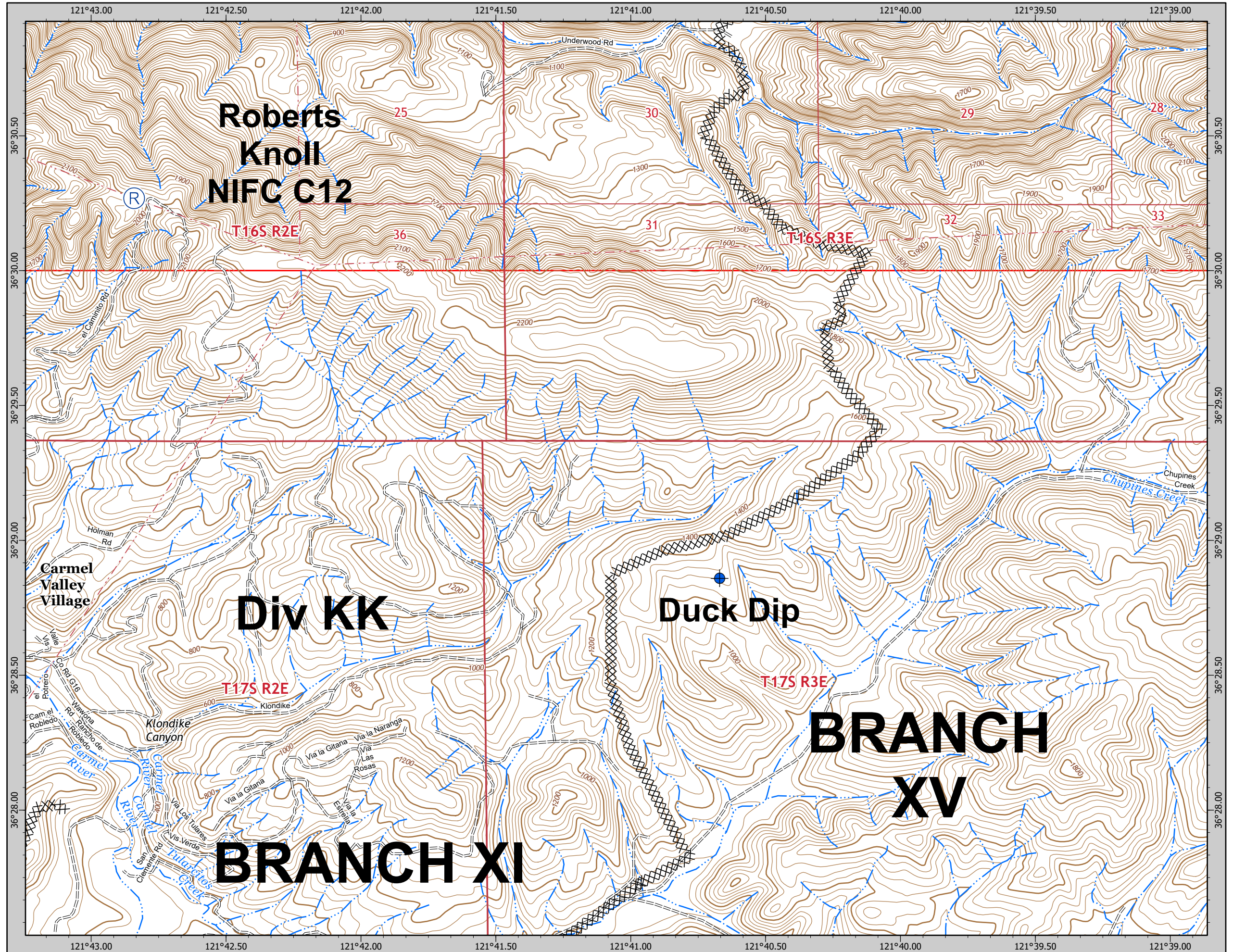
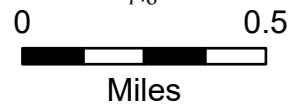
- Dip Site
- Repeater
- Completed Dozer Line
- Isolated Heat IR 0829-0400
- Isolated Heat IR 0829-0400

Page 8 of 27

1	2	3				
4	5	6				
7	8	9	10	11		
12	13	14	15	16	17	
	18	19	20	21	22	23
		24	25	26	27	



1:24,000





# RIVER/CARMEL INCIDENT

CA-BEU-004024  
CA-BEU-004081

IAP MAP  
Aug 30, 2020  
0700-0700



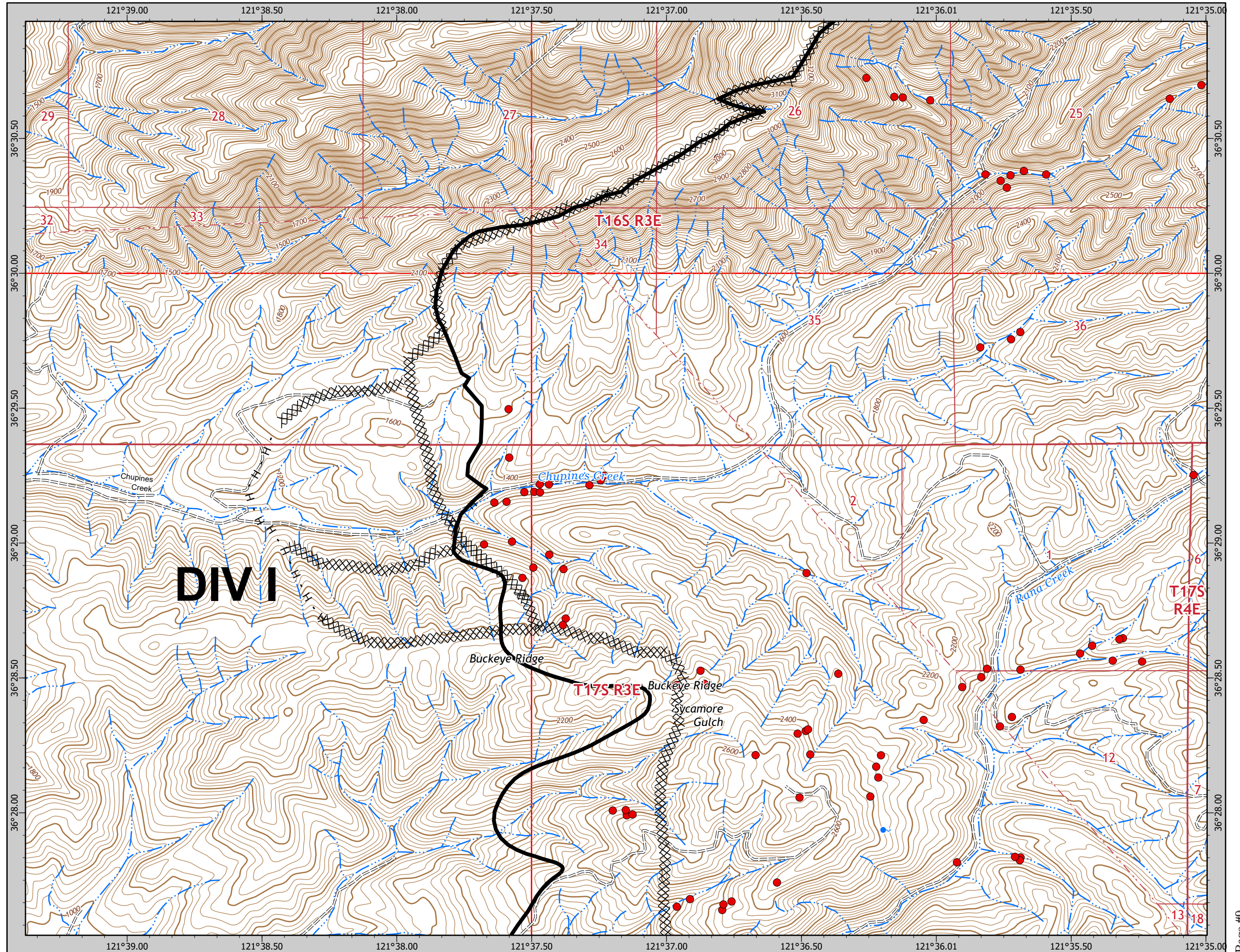
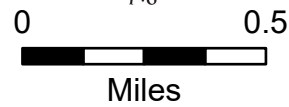
- Contained Line
- ××× Completed Dozer Line
- H - Completed Hand Line
- Isolated Heat IR 0829-0400
- Isolated Heat IR 0829-0400

Page 9 of 27

1	2	3				
4	5	6				
7	8	9	10	11		
12	13	14	15	16	17	
	18	19	20	21	22	23
			24	25	26	27



1:24,000





# RIVER/CARMEL

## INCIDENT

CA-BEU-004024

CA-BEU-004081

IAP MAP

Aug 30, 2020

0700-0700

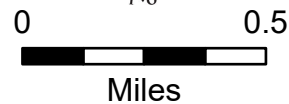


- Aerial Hazard
- Dip Site
- Drop Point
- Contained Line
- Completed Dozer Line
- Isolated Heat IR 0829-0400
- Isolated Heat IR 0829-0400

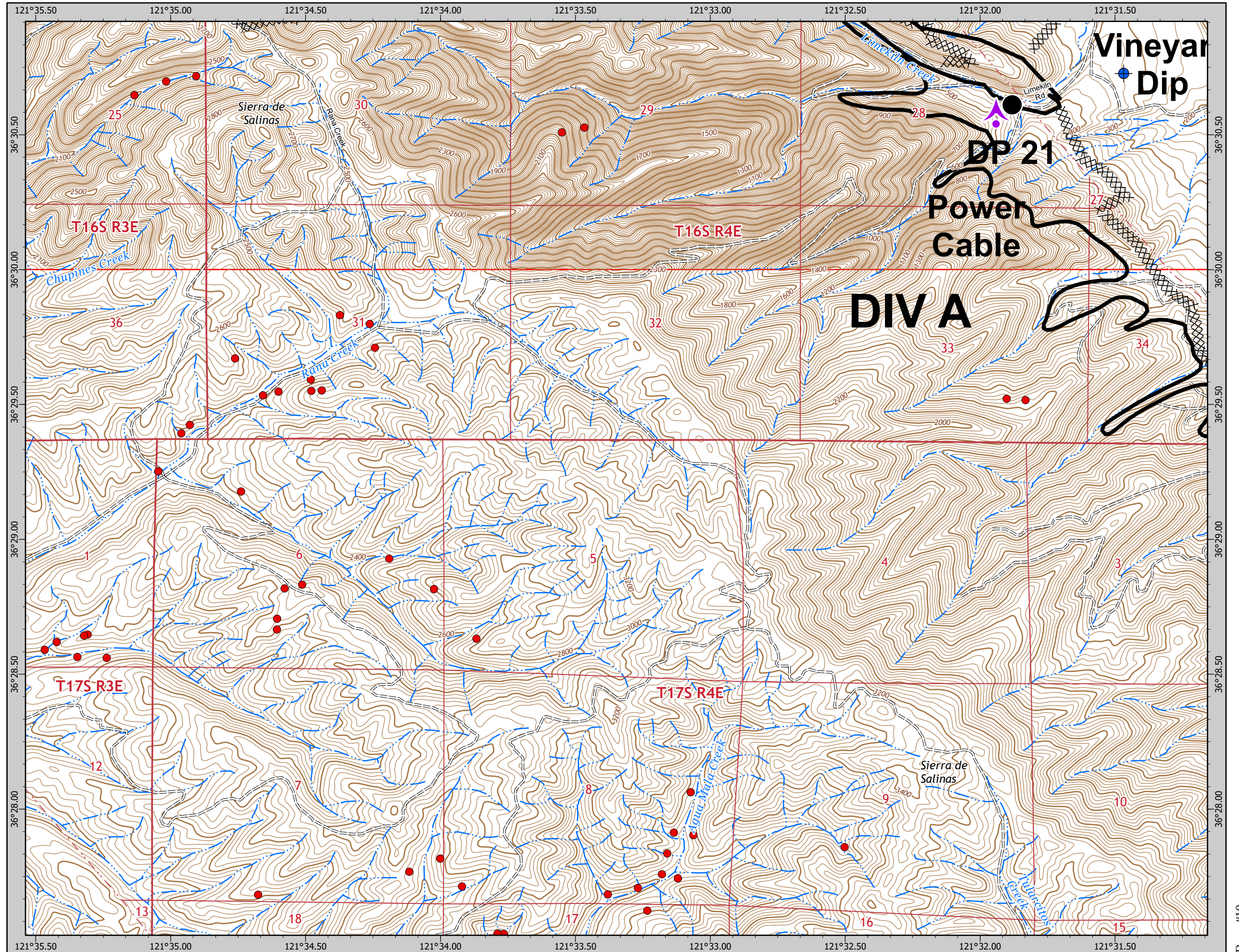
Page 10 of 27

1	2	3				
4	5	6				
7	8	9	10	11		
12	13	14	15	16	17	
	18	19	20	21	22	23
		24	25	26	27	

1:24,000



Miles





# RIVER/CARMEL

## INCIDENT

CA-BEU-004024

CA-BEU-004081

IAP MAP

Aug 30, 2020

0700-0700

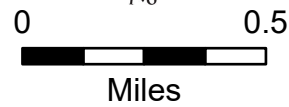


- Dip Site
- Contained Line
- Completed Dozer Line
- Isolated Heat IR 0829-0400
- Isolated Heat IR 0829-0400

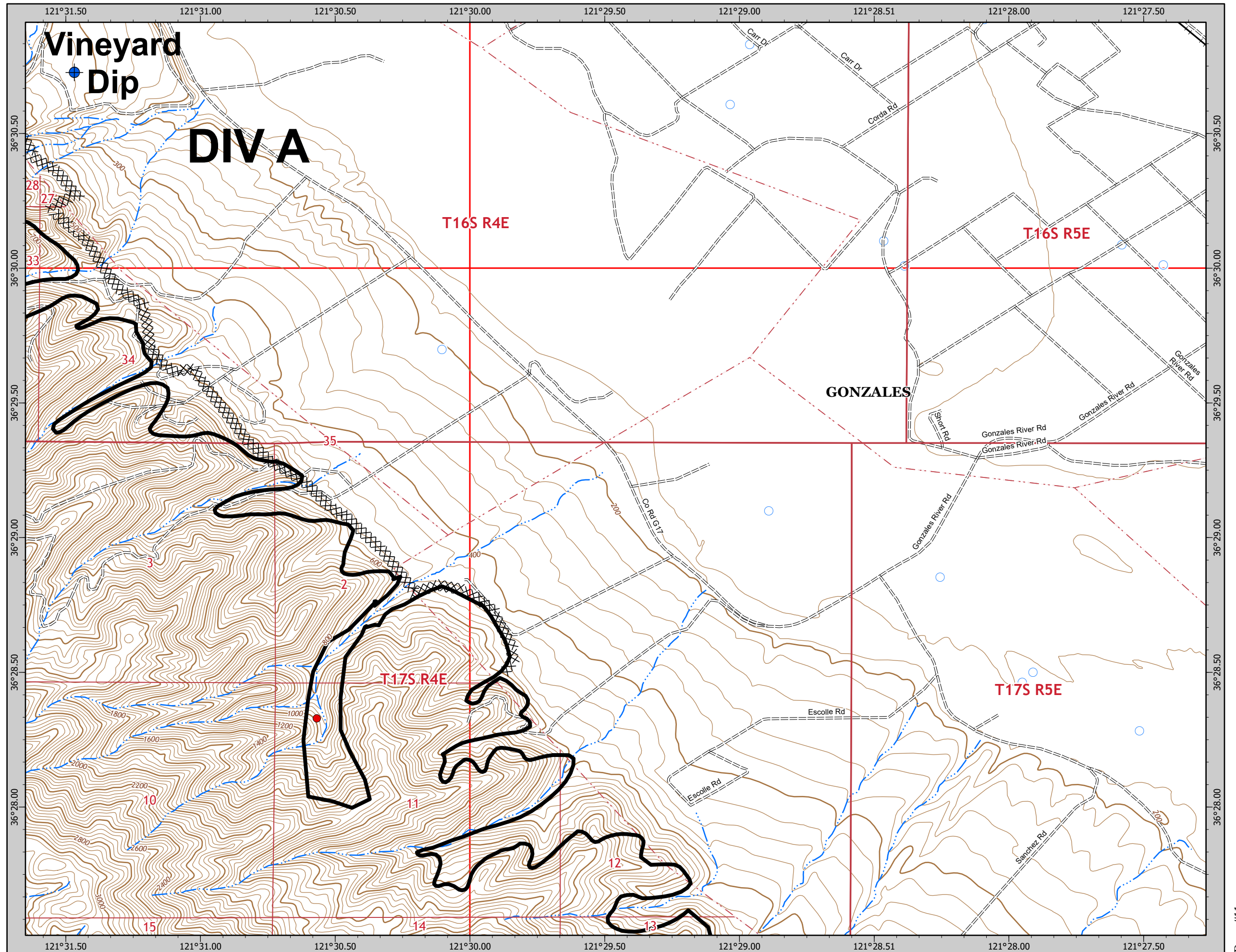
Page 11 of 27

1	2	3			
4	5	6			
7	8	9	10	11	
12	13	14	15	16	17
18	19	20	21	22	23
		24	25	26	27

1:24,000



Miles





# RIVER/CARMEL

## INCIDENT

CA-BEU-004024

CA-BEU-004081

IAP MAP

Aug 30, 2020

0700-0700

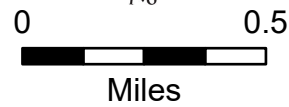


- ◆ Dip Site
- Temporary Refuge Area
- ┌ Uncontrolled Fire Edge
- ▬ Contained Line
- ×× Completed Dozer Line
- H - Completed Hand Line
- R Road as Completed Line
- Historic Place Area
- Isolated Heat IR 0829-0400
- Isolated Heat IR 0829-0400

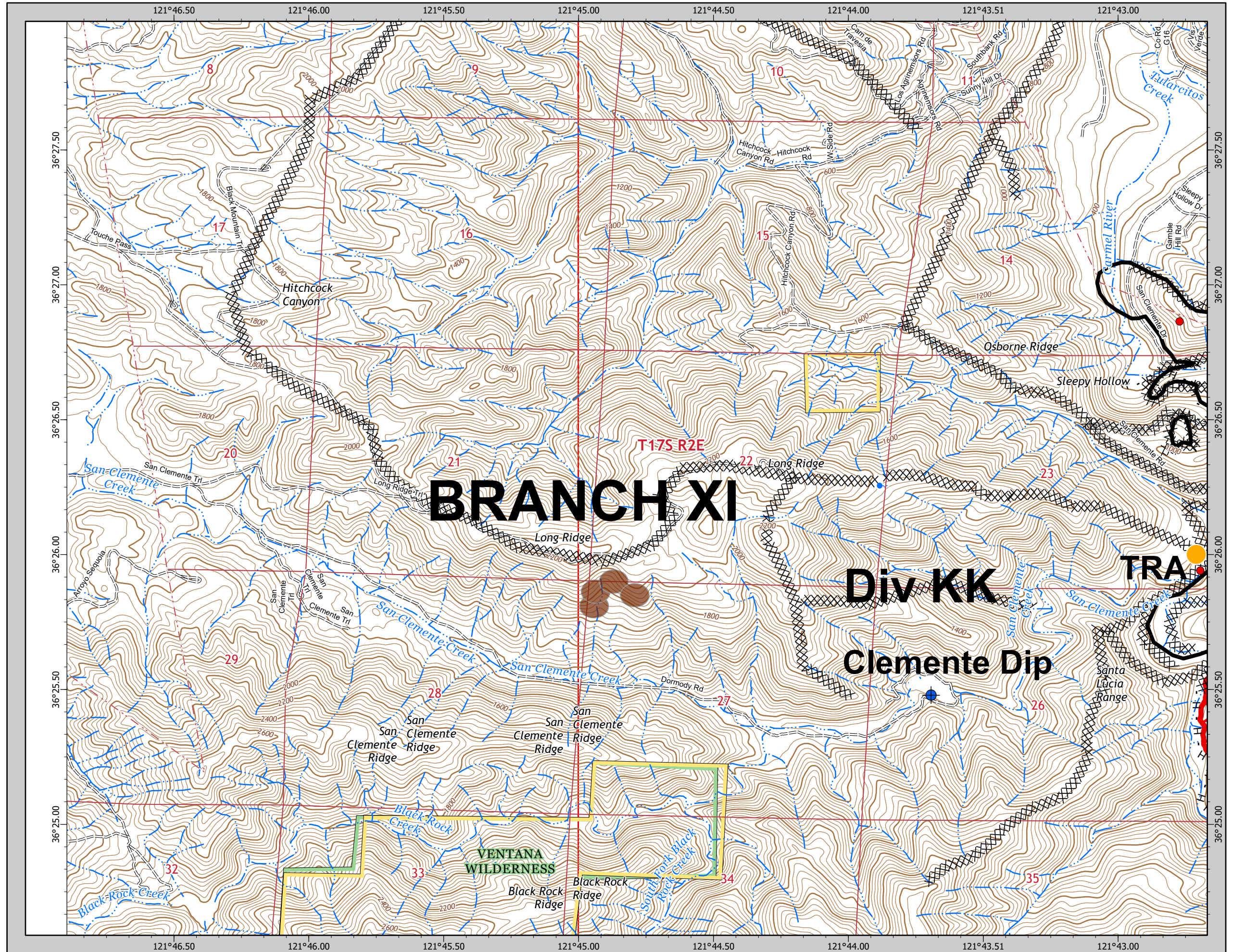
Page 12 of 27

1	2	3				
4	5	6				
7	8	9	10	11		
12	13	14	15	16	17	
18	19	20	21	22	23	
		24	25	26	27	

1:24,000



Miles









# RIVER/CARMEL

## INCIDENT

CA-BEU-004024

CA-BEU-004081

IAP MAP

Aug 30, 2020

0700-0700

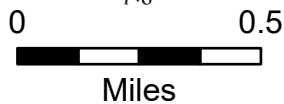


- Dip Site
- Division Break
- Contained Line
- Completed Dozer Line
- Isolated Heat IR 0829-0400
- Isolated Heat IR 0829-0400

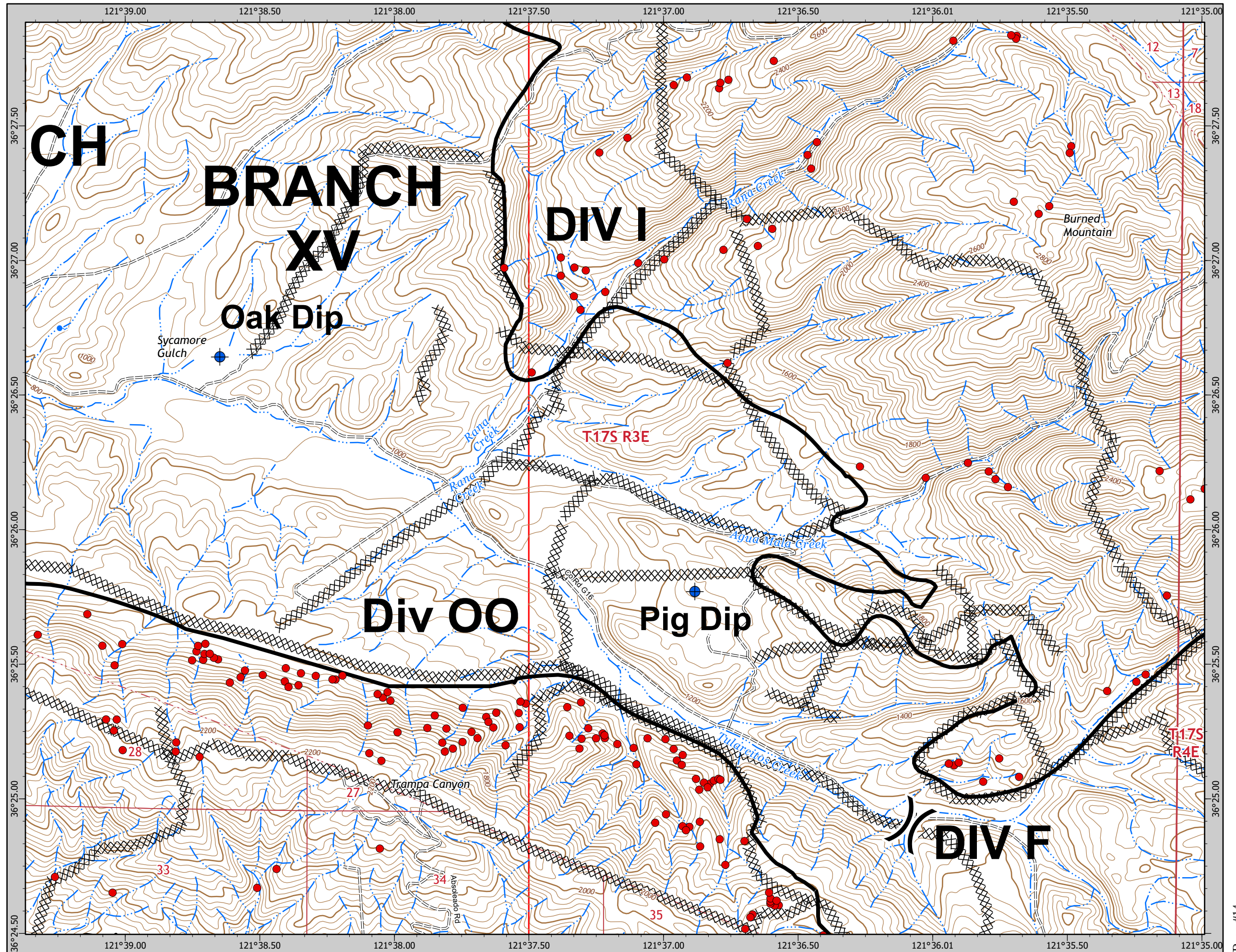
Page 14 of 27

1	2	3				
4	5	6				
7	8	9	10	11		
12	13	14	15	16	17	
18	19	20	21	22	23	
		24	25	26	27	

1:24,000



Miles





# RIVER/CARMEL

## INCIDENT

CA-BEU-004024

CA-BEU-004081

IAP MAP

Aug 30, 2020

0700-0700



- ( ) Division Break
- ┌ Uncontrolled Fire Edge
- Contained Line
- ⊗⊗ Completed Dozer Line
- Isolated Heat IR 0829-0400
- Isolated Heat IR 0829-0400

Page 15 of 27

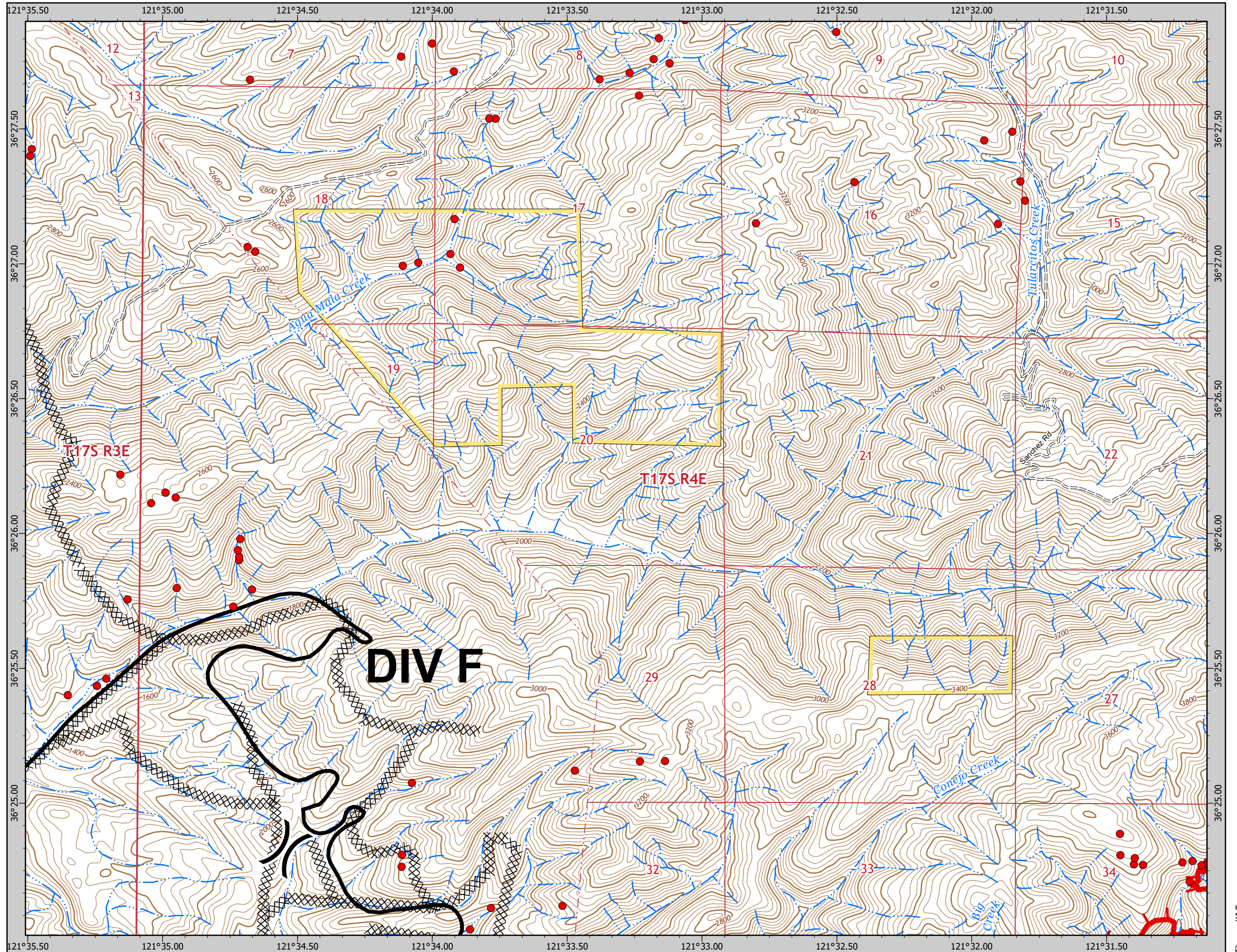
1	2	3				
4	5	6				
7	8	9	10	11		
12	13	14	15	16	17	
	18	19	20	21	22	23
			24	25	26	27



1:24,000



Miles





# RIVER/CARMEL

## INCIDENT

CA-BEU-004024

CA-BEU-004081

IAP MAP

Aug 30, 2020

0700-0700



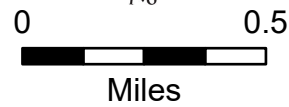
- Uncontrolled Fire Edge
- Contained Line
- Completed Dozer Line
- Completed Hand Line
- Road as Completed Line
- Isolated Heat IR 0829-0400
- Isolated Heat IR 0829-0400

Page 16 of 27

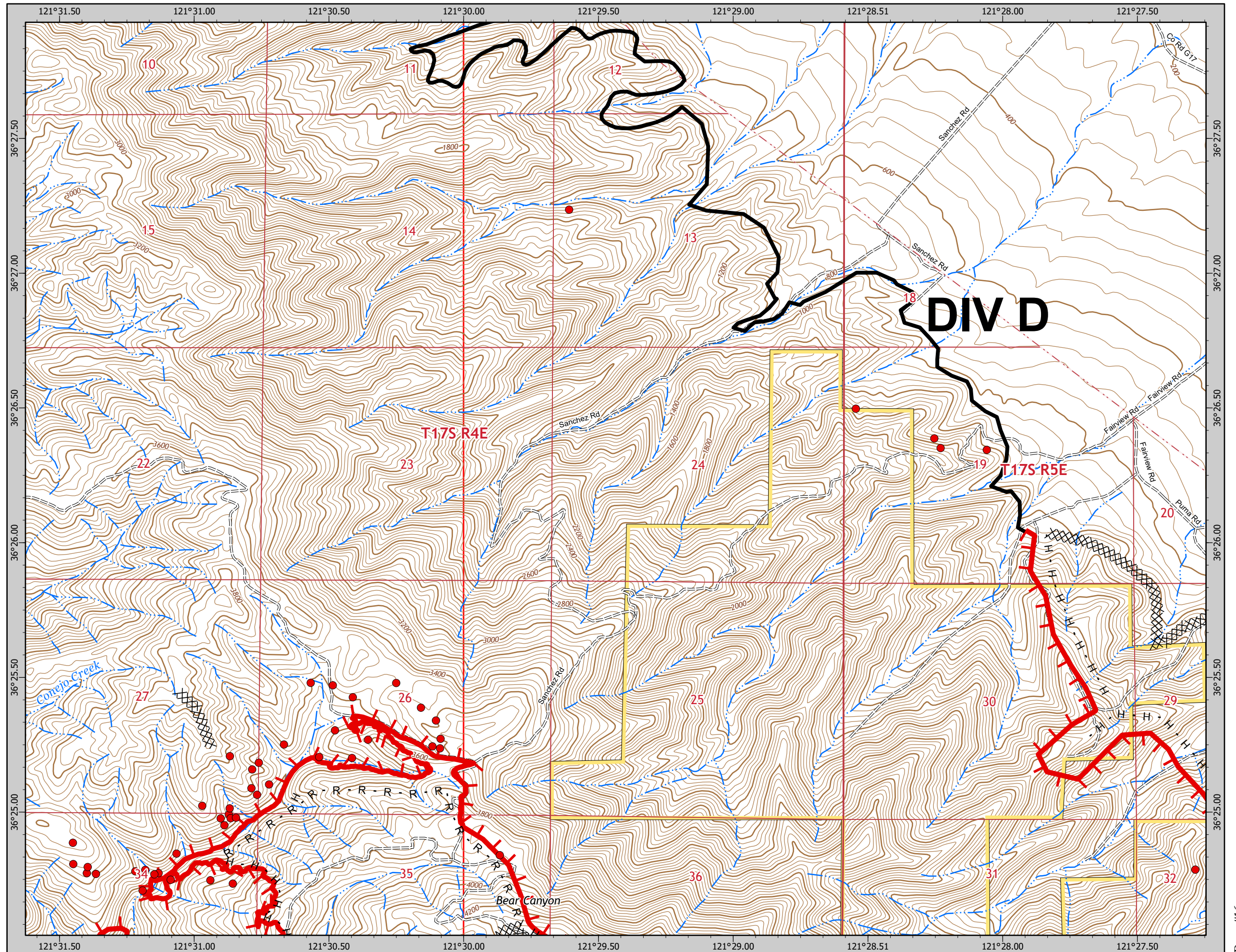
1	2	3			
4	5	6			
7	8	9	10	11	
12	13	14	15	16	17
18	19	20	21	22	23
		24	25	26	27



1:24,000



Miles





# RIVER/CARMEL INCIDENT

CA-BEU-004024  
CA-BEU-004081

IAP MAP  
Aug 30, 2020  
0700-0700

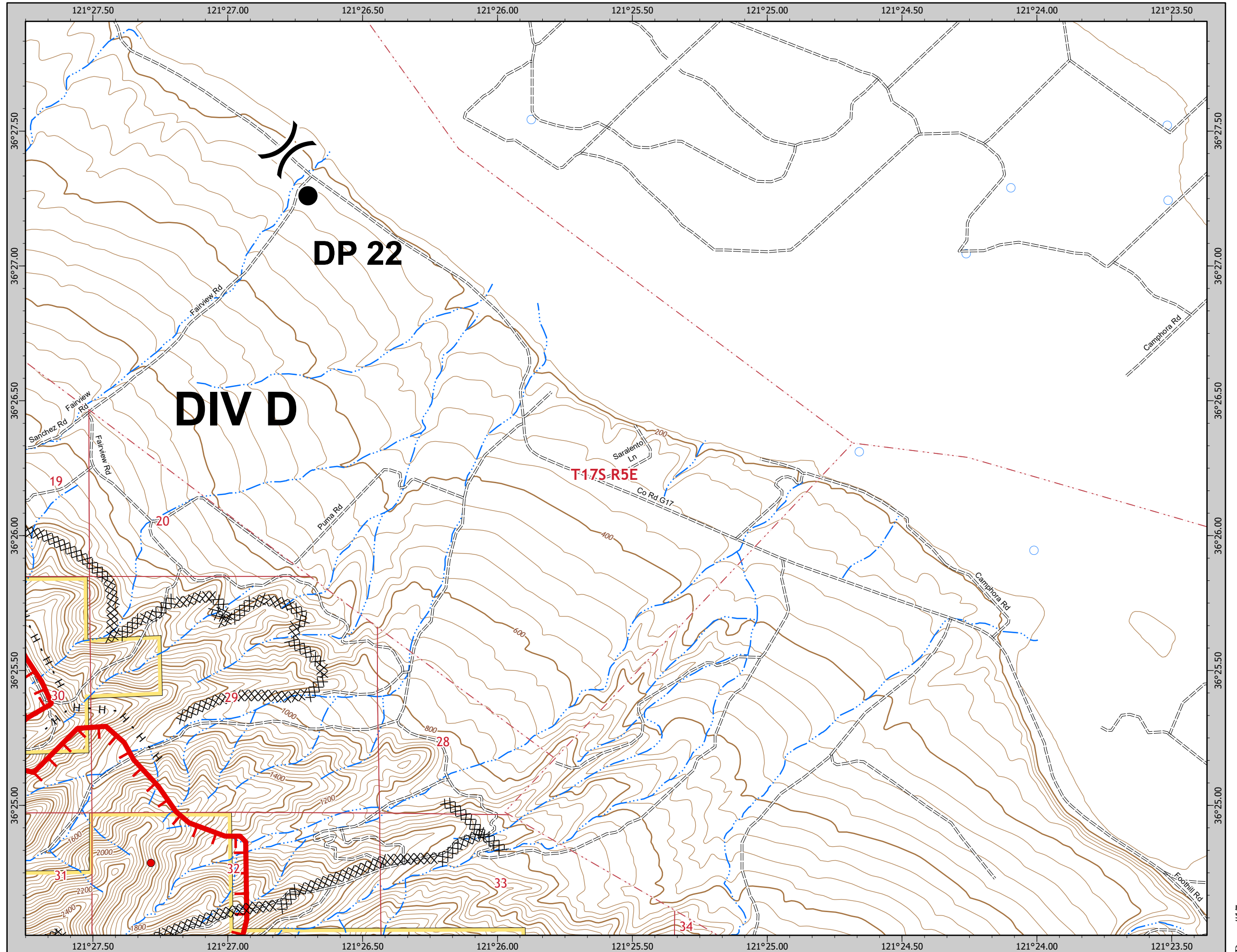



- Drop Point
- ) Division Break
- ▬ Uncontrolled Fire Edge
- ⊗⊗ Completed Dozer Line
- H Completed Hand Line
- Isolated Heat IR 0829-0400
- Isolated Heat IR 0829-0400

Page 17 of 27

1	2	3				
4	5	6				
7	8	9	10	11		
12	13	14	15	16	17	
18	19	20	21	22	23	
		24	25	26	27	

1:24,000





# RIVER/CARMEL INCIDENT

CA-BEU-004024  
CA-BEU-004081

IAP MAP  
Aug 30, 2020  
0700-0700

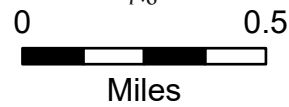


- + Dip Site
- Drop Point
- ) Division Break
- [ Branch Break
- Uncontrolled Fire Edge
- Contained Line
- x x Completed Dozer Line
- H - Completed Hand Line
- Isolated Heat IR 0829-0400
- Isolated Heat IR 0829-0400

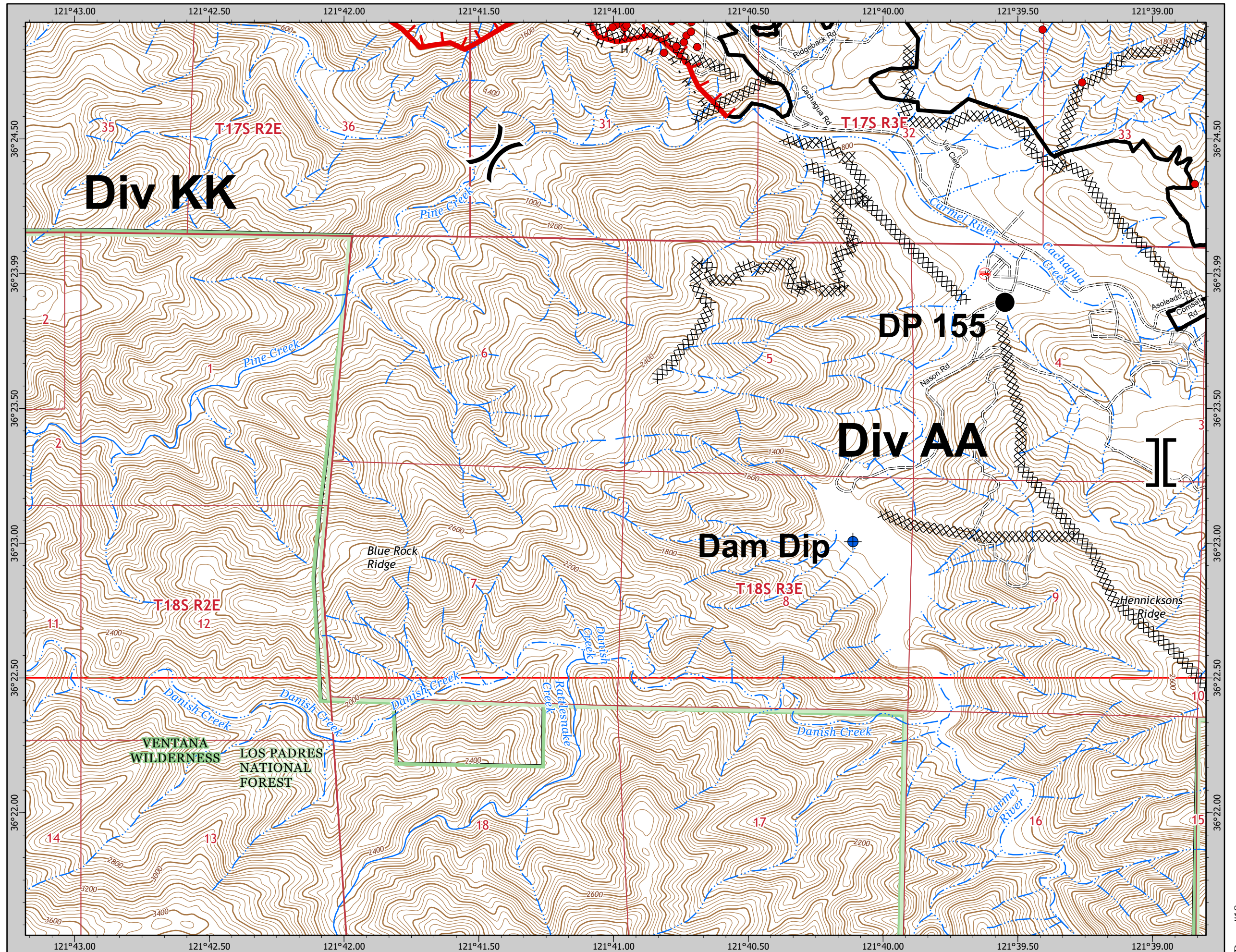
Page 18 of 27

1	2	3				
4	5	6				
7	8	9	10	11		
12	13	14	15	16	17	
	18	19	20	21	22	23
		24	25	26	27	

1:24,000



Miles





# RIVER/CARMEL

## INCIDENT

CA-BEU-004024

CA-BEU-004081

IAP MAP

Aug 30, 2020

0700-0700



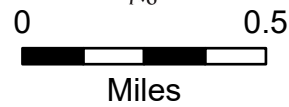
- Water Source
- Temporary Refuge Area
- Division Break
- Branch Break
- Contained Line
- Completed Dozer Line
- Completed Hand Line
- Proposed Dozer Line
- Isolated Heat IR 0829-0400
- Isolated Heat IR 0829-0400

Page 19 of 27

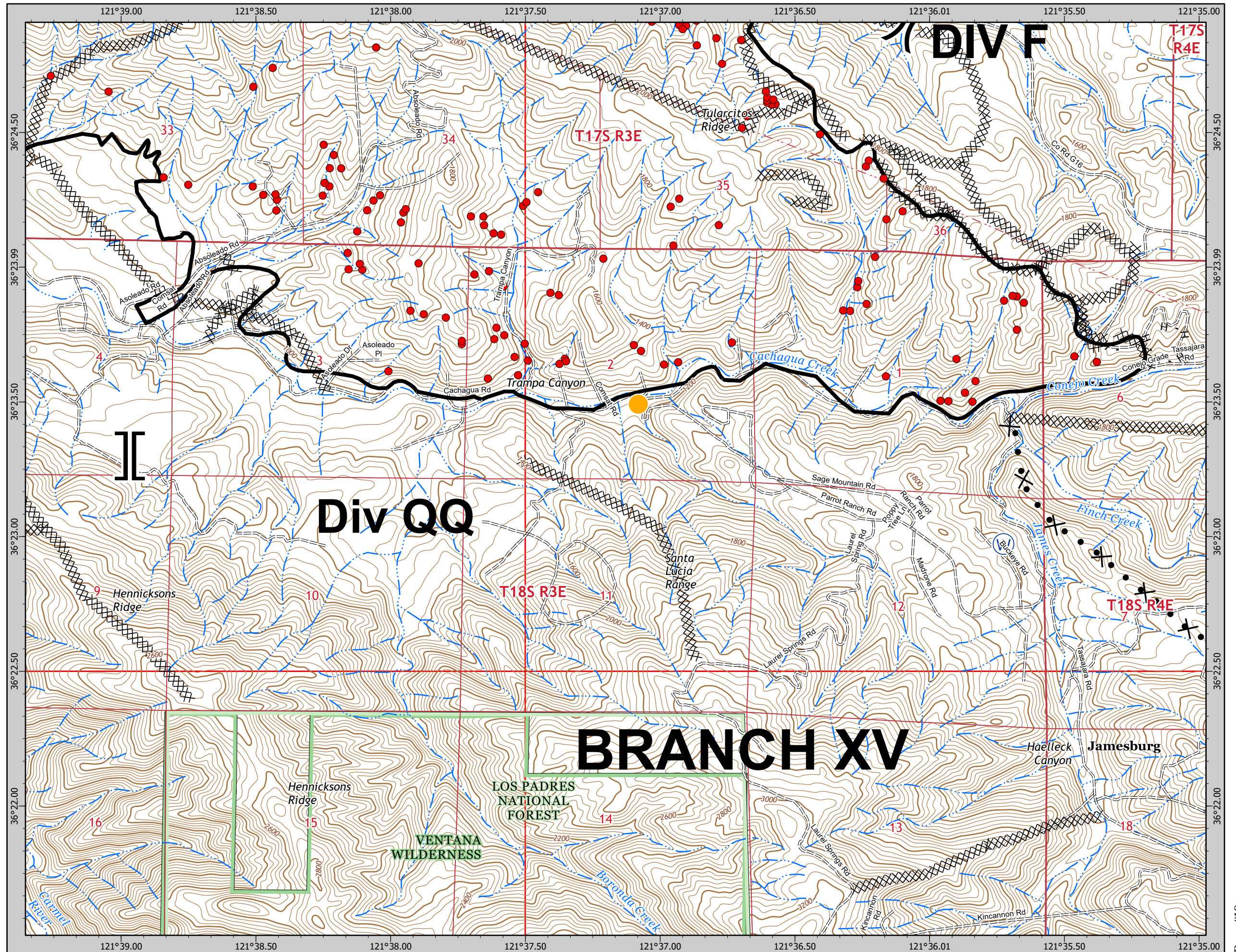
1	2	3				
4	5	6				
7	8	9	10	11		
12	13	14	15	16	17	
18	19	20	21	22	23	
		24	25	26	27	



1:24,000



Miles





# RIVER/CARMEL

## INCIDENT

CA-BEU-004024

CA-BEU-004081

IAP MAP

Aug 30, 2020

0700-0700



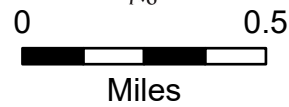
- Drop Point
- Temporary Refuge Area
- ) ( Division Break
- Uncontrolled Fire Edge
- Contained Line
- XX Completed Dozer Line
- H Completed Hand Line
- R Road as Completed Line
- X• Proposed Dozer Line
- Isolated Heat IR 0829-0400
- Isolated Heat IR 0829-0400

Page 20 of 27

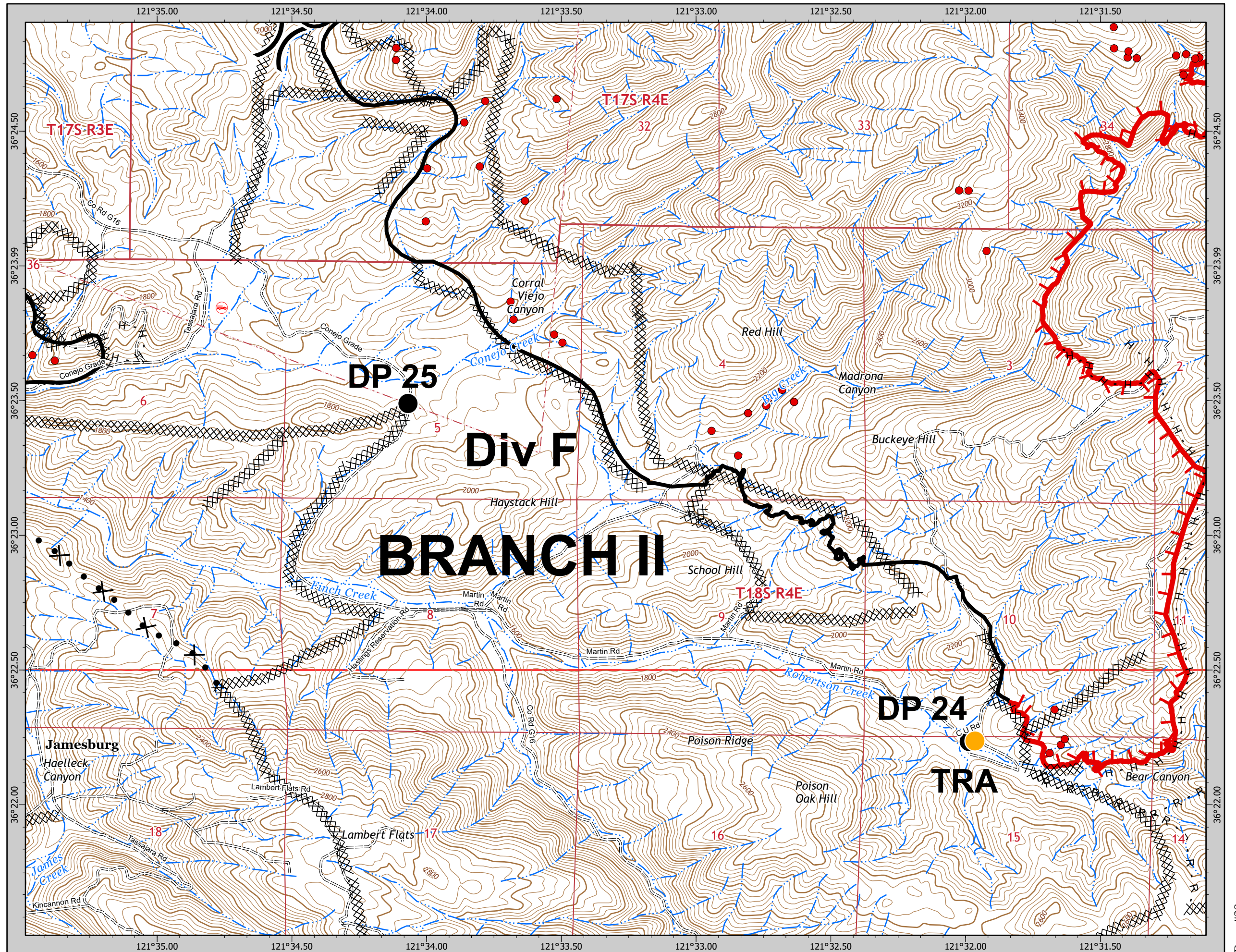
1	2	3					
4	5	6					
7	8	9	10	11			
12	13	14	15	16	17		
18	19	20	21	22	23		
		24	25	26	27		



1:24,000



Miles





# RIVER/CARMEL

## INCIDENT

CA-BEU-004024

CA-BEU-004081

IAP MAP

Aug 30, 2020

0700-0700

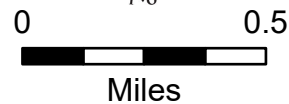


- Ⓡ Repeater
- || Branch Break
- ▬ Uncontrolled Fire Edge
- ⊗⊗ Completed Dozer Line
- H - Completed Hand Line
- R - Road as Completed Line
- Isolated Heat IR 0829-0400
- Isolated Heat IR 0829-0400

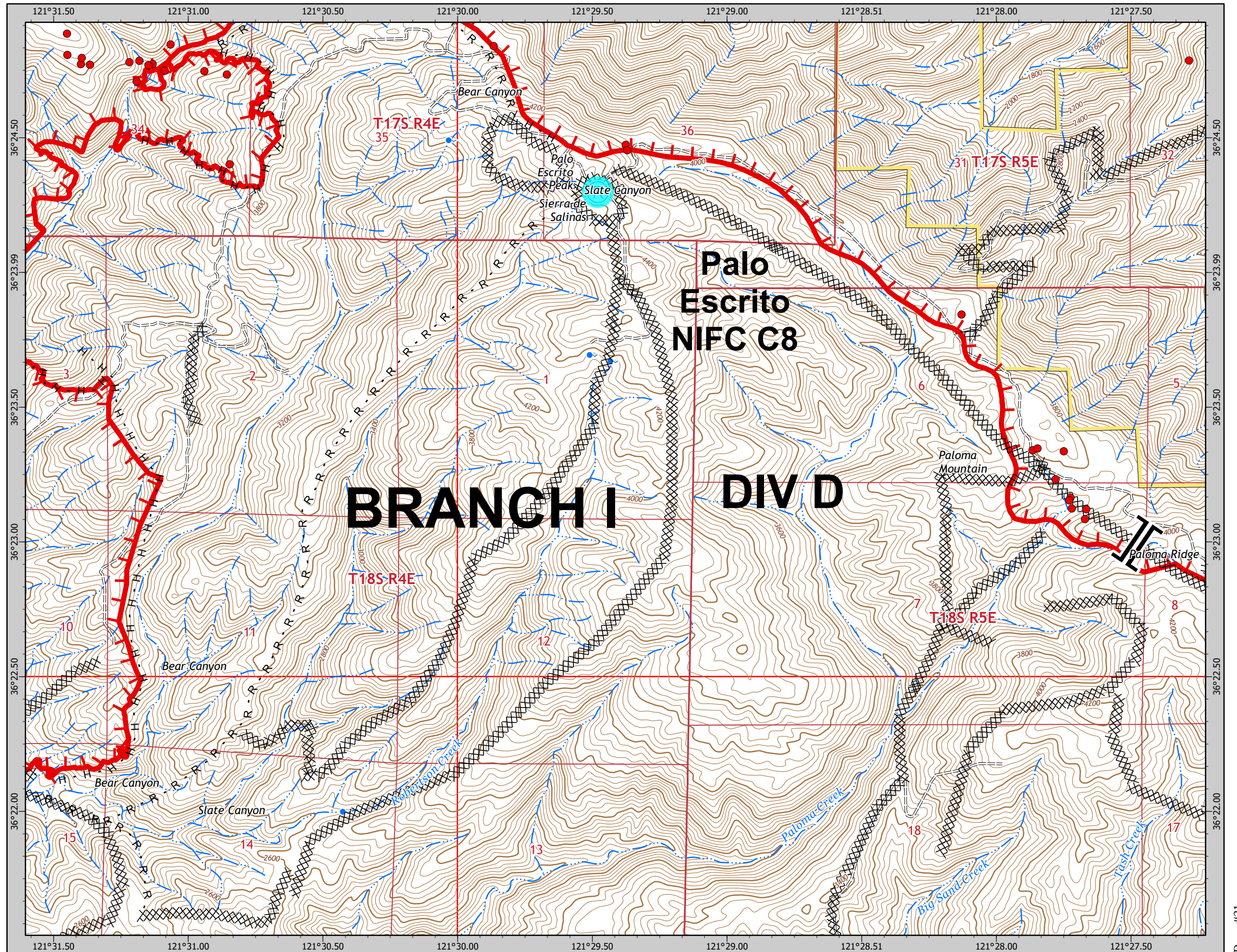
Page 21 of 27

1	2	3			
4	5	6			
7	8	9	10	11	
12	13	14	15	16	17
18	19	20	21	22	23
		24	25	26	27

1:24,000



Miles





# RIVER/CARMEL

## INCIDENT

CA-BEU-004024

CA-BEU-004081

IAP MAP

Aug 30, 2020

0700-0700

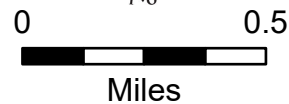


- Aerial Hazard
- Water Source
- Branch Break
- Uncontrolled Fire Edge
- Completed Dozer Line
- Completed Hand Line
- Road as Completed Line
- Isolated Heat IR 0829-0400
- Isolated Heat IR 0829-0400

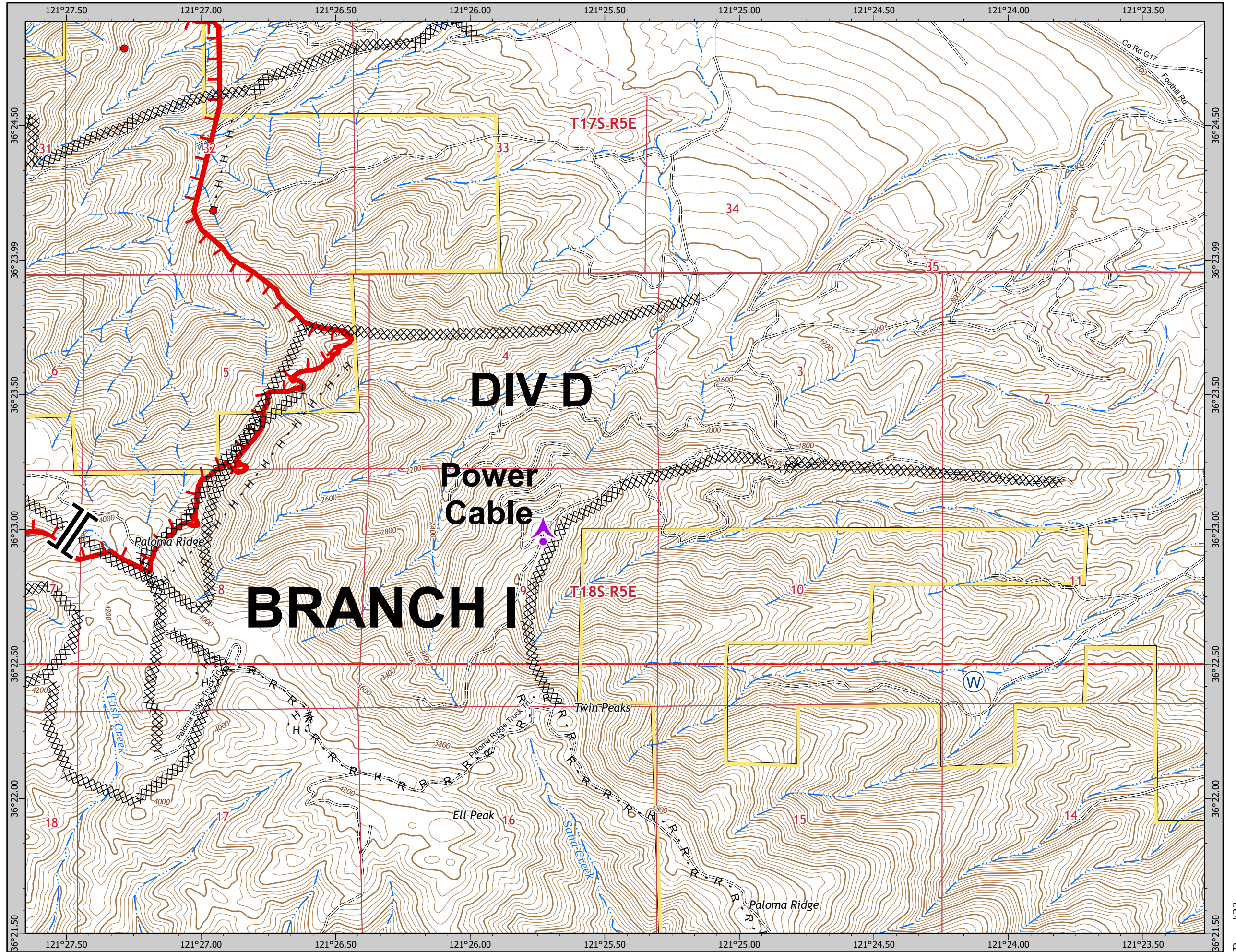
Page 22 of 27

1	2	3			
4	5	6			
7	8	9	10	11	
12	13	14	15	16	17
18	19	20	21	22	23
	24	25	26	27	

1:24,000



Miles





# RIVER/CARMEL

## INCIDENT

CA-BEU-004024

CA-BEU-004081

IAP MAP

Aug 30, 2020

0700-0700

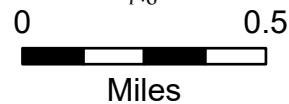


- Dip Site
- Road as Completed Line
- Isolated Heat IR 0829-0400
- Isolated Heat IR 0829-0400

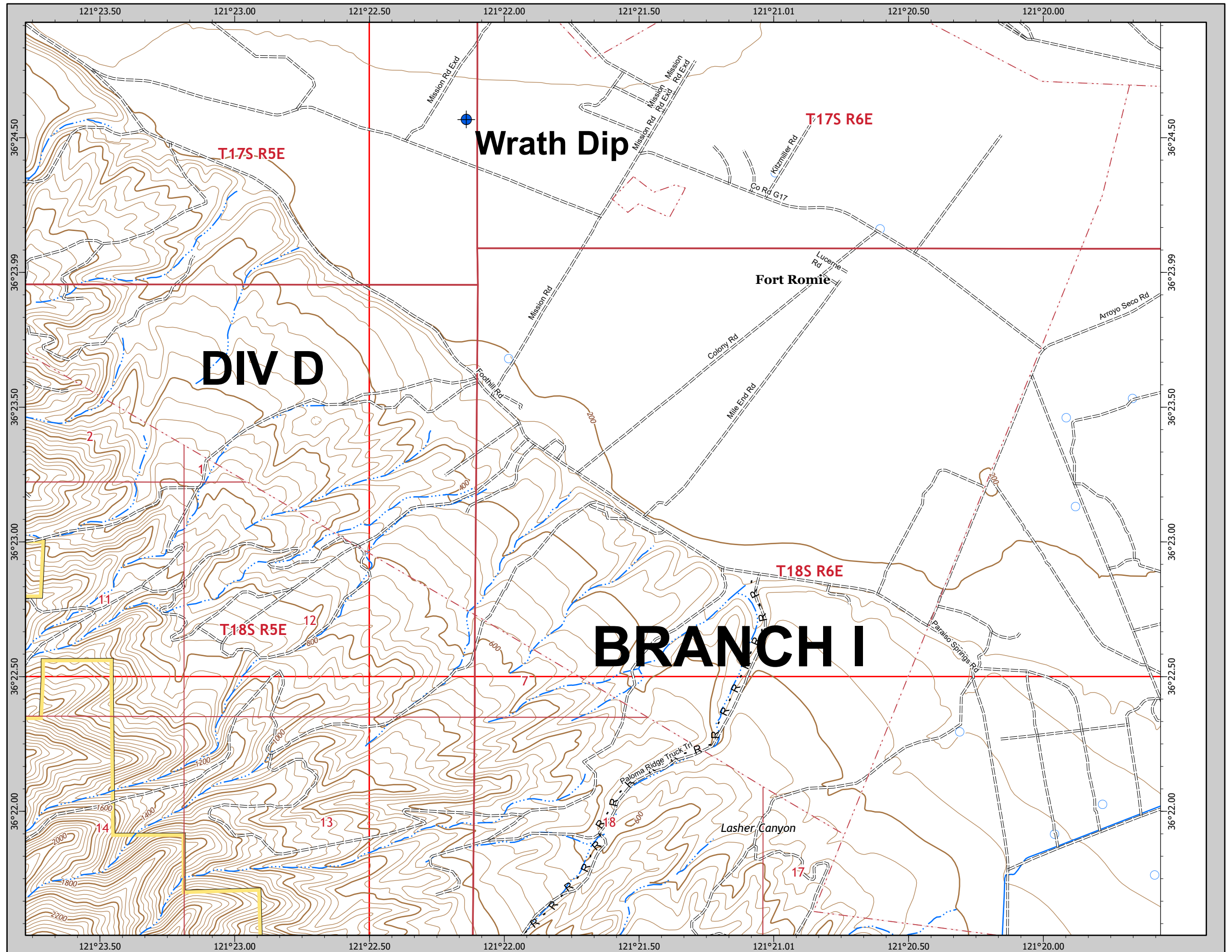
Page 23 of 27

1	2	3			
4	5	6			
7	8	9	10	11	
12	13	14	15	16	17
18	19	20	21	22	23
		24	25	26	27

1:24,000



Miles





# RIVER/CARMEL

## INCIDENT

CA-BEU-004024

CA-BEU-004081

IAP MAP

Aug 30, 2020

0700-0700

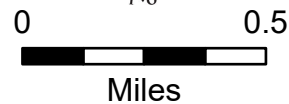


- Ⓡ Repeater
- ⌘⌘ Completed Dozer Line
- R · Road as Completed Line
- ✕ Proposed Dozer Line
- Isolated Heat IR 0829-0400
- Isolated Heat IR 0829-0400

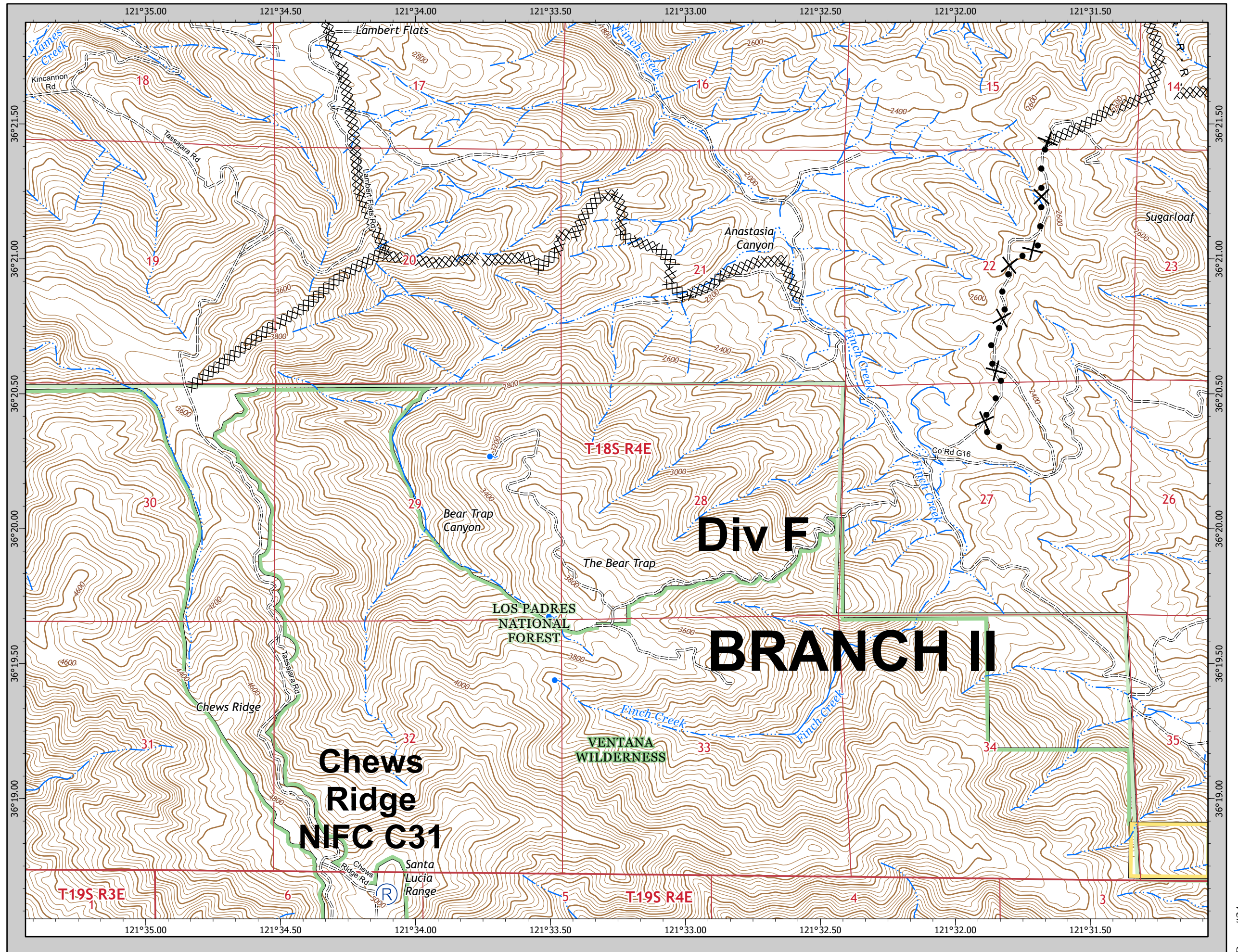
Page 24 of 27

1	2	3				
4	5	6				
7	8	9	10	11		
12	13	14	15	16	17	
18	19	20	21	22	23	
		24	25	26	27	

1:24,000



Miles





# RIVER/CARMEL

## INCIDENT

CA-BEU-004024

CA-BEU-004081

IAP MAP

Aug 30, 2020

0700-0700



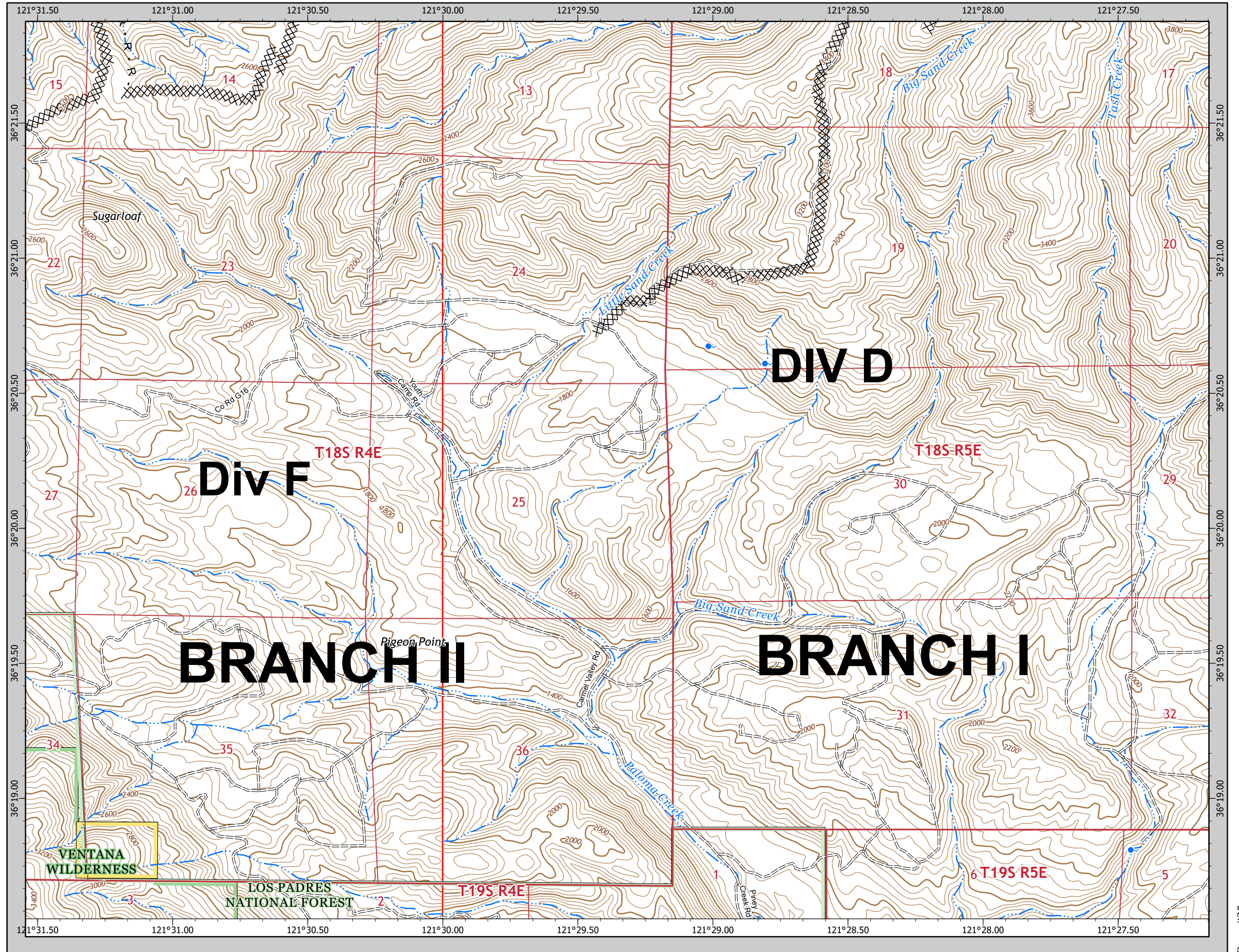
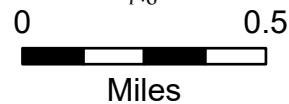
- XX XX Completed Dozer Line
- R · Road as Completed Line
- Isolated Heat IR 0829-0400
- Isolated Heat IR 0829-0400

Page 25 of 27

1	2	3				
4	5	6				
7	8	9	10	11		
12	13	14	15	16	17	
	18	19	20	21	22	23
		24	25	26	27	



1:24,000





# RIVER/CARMEL

## INCIDENT

CA-BEU-004024

CA-BEU-004081

IAP MAP

Aug 30, 2020

0700-0700



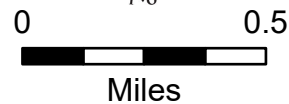
- XX XX Completed Dozer Line
- R · Road as Completed Line
- Isolated Heat IR 0829-0400
- Isolated Heat IR 0829-0400

Page 26 of 27

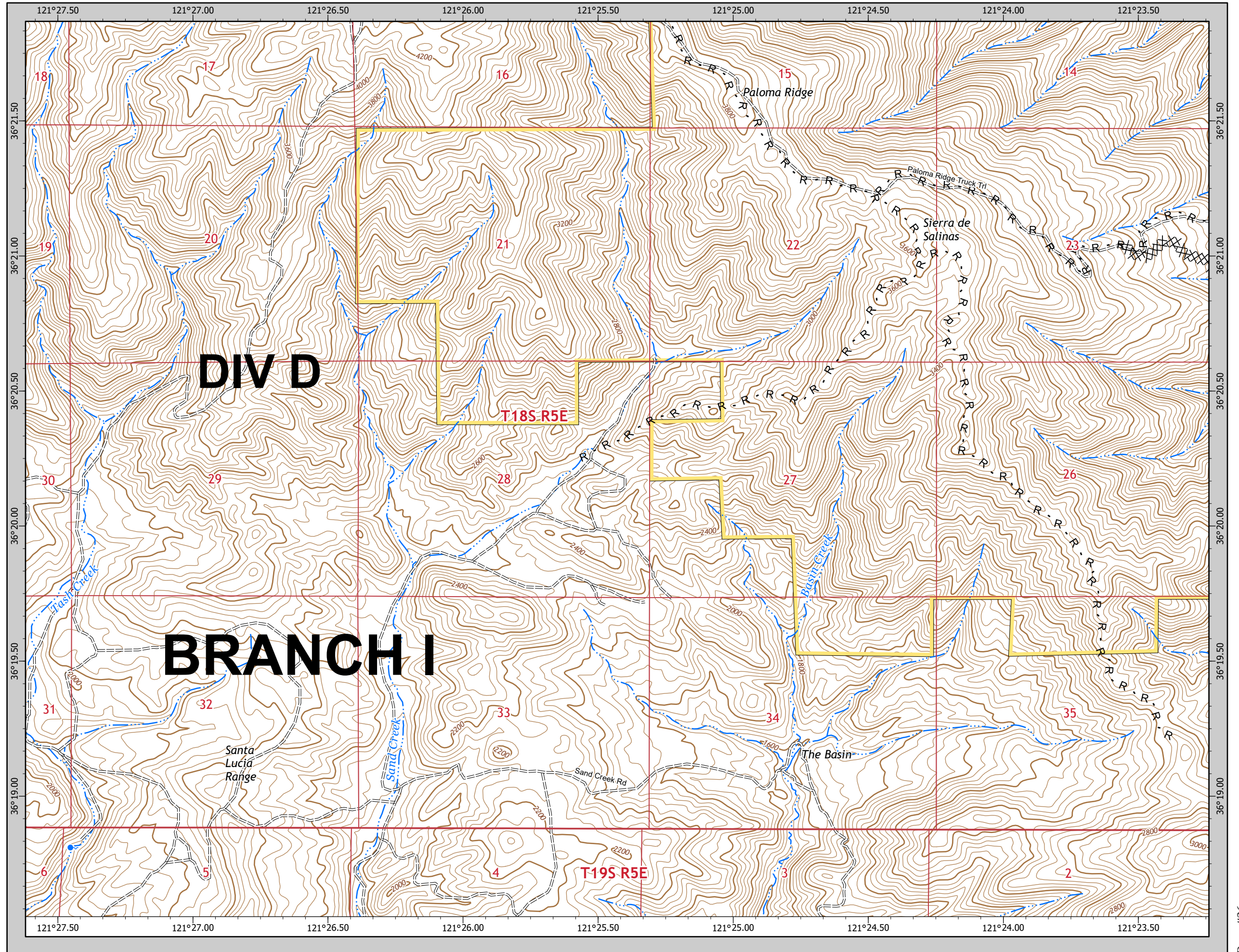
1	2	3			
4	5	6			
7	8	9	10	11	
12	13	14	15	16	17
18	19	20	21	22	23
		24	25	26	27



1:24,000



Miles





# RIVER/CARMEL

## INCIDENT

CA-BEU-004024

CA-BEU-004081

IAP MAP

Aug 30, 2020

0700-0700



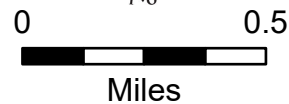
- Dip Site
- Completed Dozer Line
- Road as Completed Line
- Isolated Heat IR 0829-0400
- Isolated Heat IR 0829-0400

Page 27 of 27

1	2	3				
4	5	6				
7	8	9	10	11		
12	13	14	15	16	17	
	18	19	20	21	22	23
		24	25	26	27	



1:24,000



Miles

