

RIVER/CARMEL  
INCIDENT  
CA-BEU-004024  
CA-BEU-004081

IAP MAP

Aug 27, 2020

0700-0700

Index Page

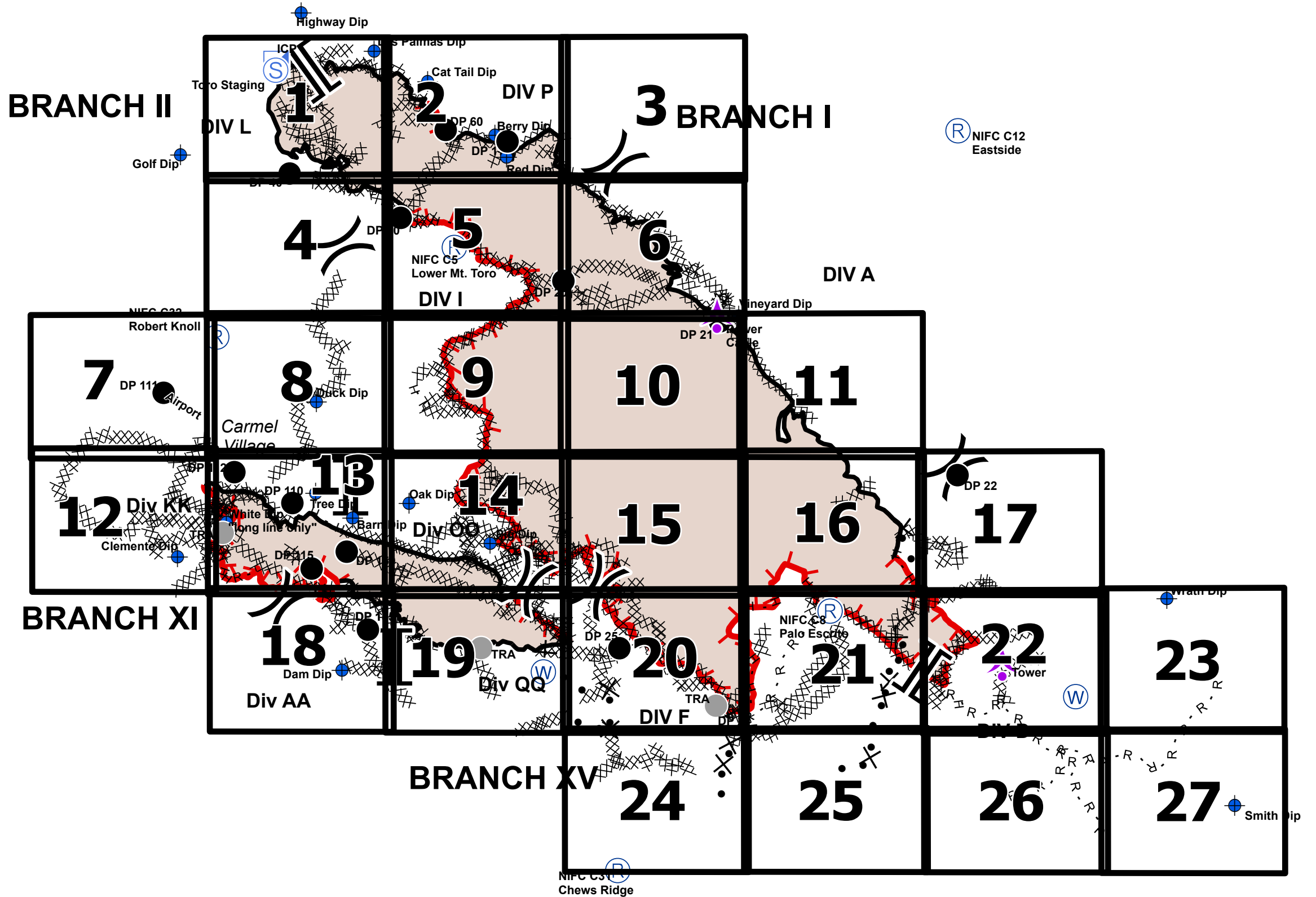


Event Point

- Aerial Hazard
- Dip Site
- Drop Point
- Incident Command Post
- Repeater
- Staging Area
- Water Source
- Other
- Division Break
- Branch Break

Event Line Complex Symbology

- Uncontrolled Fire Edge
- Contained Line
- Completed Dozer Line
- Completed Hand Line
- Road as Completed Line
- Proposed Dozer Line



# RIVER/CARMEL

## INCIDENT

CA-BEU-004024

CA-BEU-004081

IAP MAP

Aug 27, 2020

0700-0700

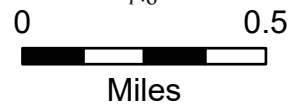


- Dip Site
- Drop Point
- Incident Command Post
- Staging Area
- Branch Break
- Contained Line
- Completed Dozer Line

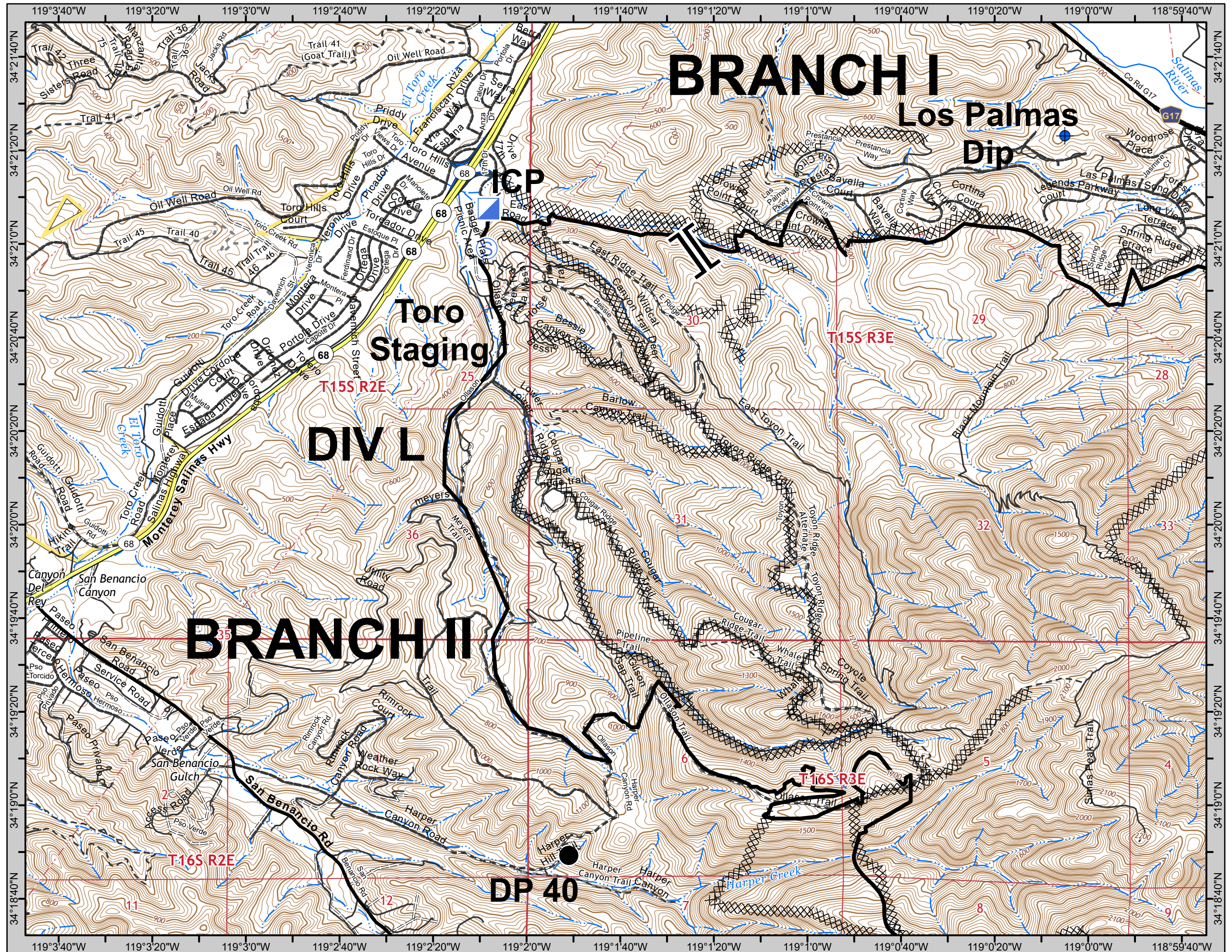
Page 1 of 27

	<b>1</b>	<b>2</b>	<b>3</b>			
	<b>4</b>	<b>5</b>	<b>6</b>			
<b>7</b>	<b>8</b>	<b>9</b>	<b>10</b>	<b>11</b>		
<b>12</b>	<b>13</b>	<b>14</b>	<b>15</b>	<b>16</b>	<b>17</b>	
	<b>18</b>	<b>19</b>	<b>20</b>	<b>21</b>	<b>22</b>	<b>23</b>
		<b>24</b>	<b>25</b>	<b>26</b>	<b>27</b>	

1:24,000



Miles



# RIVER/CARMEL INCIDENT

CA-BEU-004024  
CA-BEU-004081

IAP MAP  
Aug 27, 2020  
0700-0700

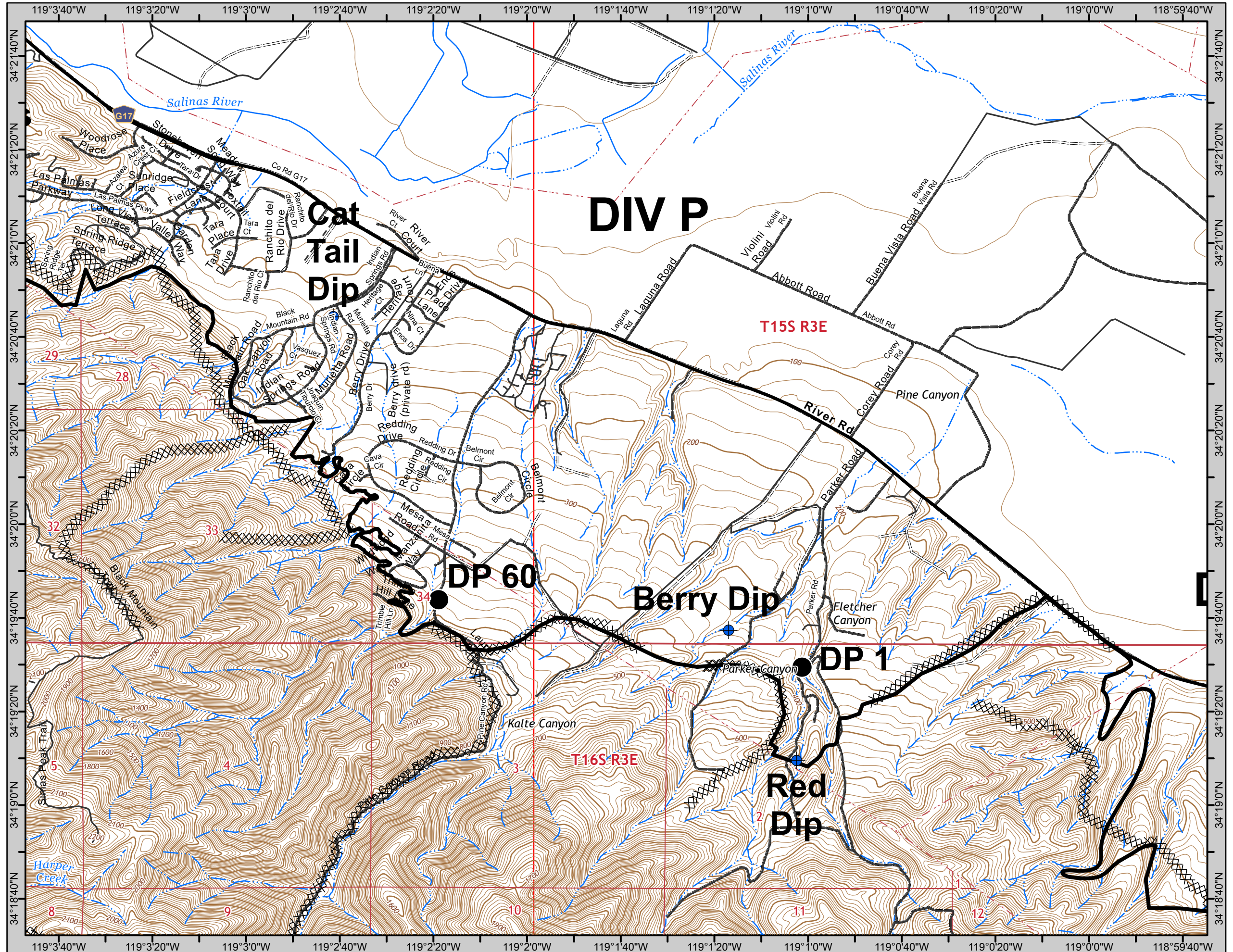



- ◆ Dip Site
- Drop Point
- Contained Line
- Completed Dozer Line

Page 2 of 27

1	2	3			
4	5	6			
7	8	9	10	11	
12	13	14	15	16	17
	18	19	20	21	22
		24	25	26	27

1:24,000



# RIVER/CARMEL INCIDENT

CA-BEU-004024  
CA-BEU-004081

IAP MAP  
Aug 27, 2020  
0700-0700



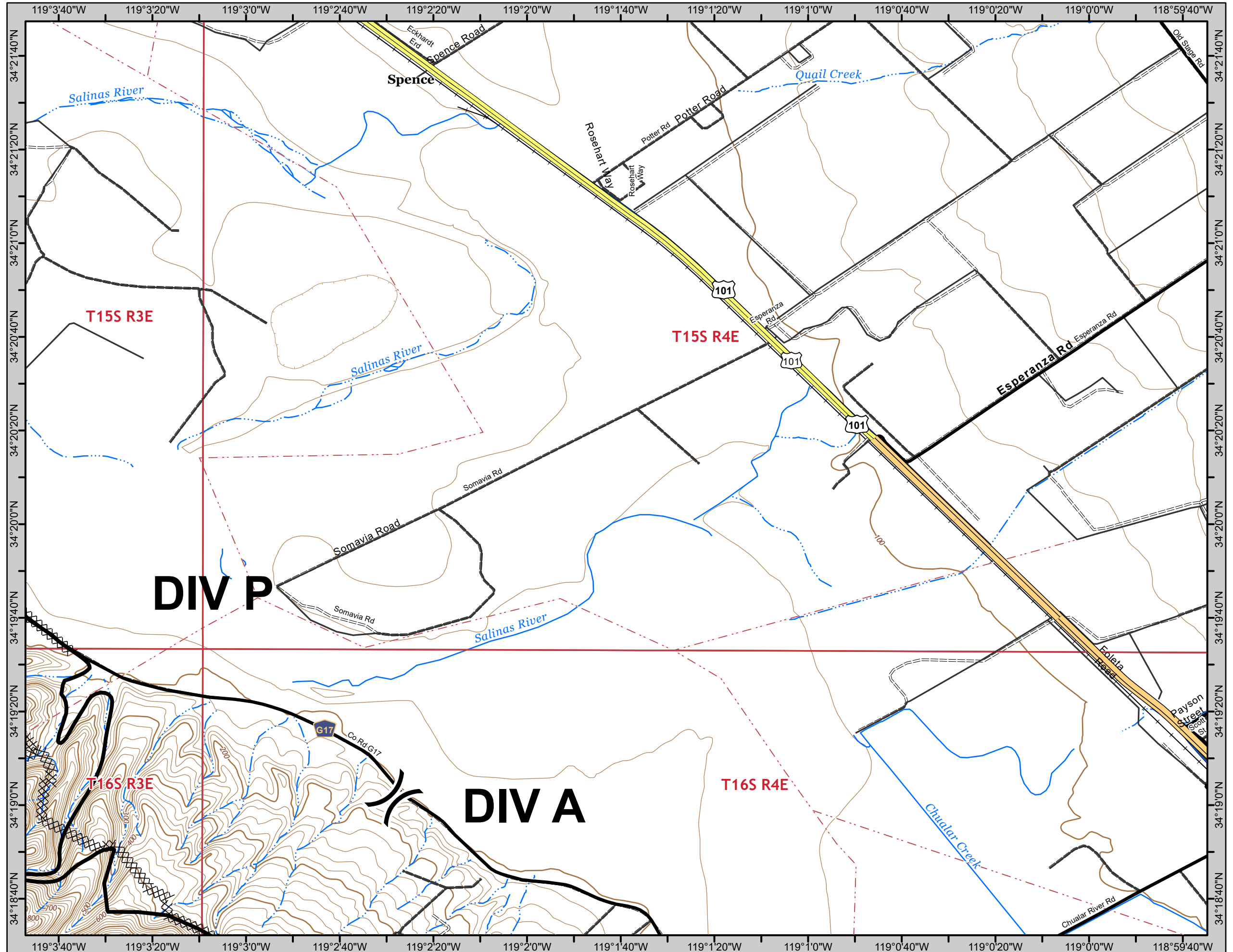
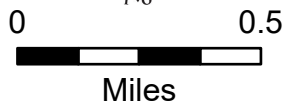
- ( ) Division Break
- Contained Line
- xxx Completed Dozer Line

Page 3 of 27

1	2	3			
4	5	6			
7	8	9	10	11	
12	13	14	15	16	17
18	19	20	21	22	23
		24	25	26	27



1:24,000



# RIVER/CARMEL INCIDENT

CA-BEU-004024  
CA-BEU-004081

IAP MAP  
Aug 27, 2020  
0700-0700

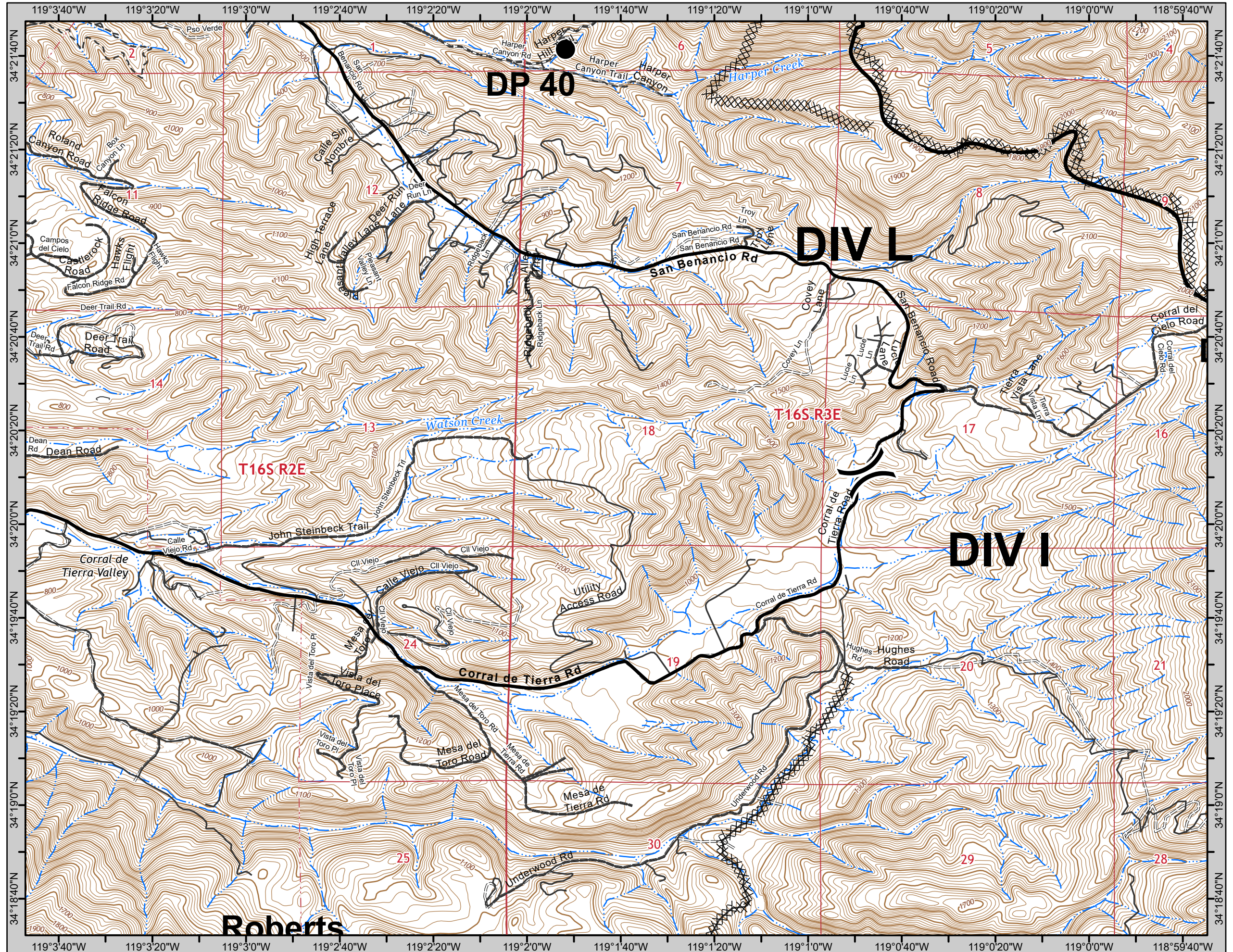


- Drop Point
- ) Division Break
- Contained Line
- ×× Completed Dozer Line

Page 4 of 27

	1	2	3			
	4	5	6			
7	8	9	10	11		
12	13	14	15	16	17	
	18	19	20	21	22	23
		24	25	26	27	

1:24,000



# RIVER/CARMEL INCIDENT

CA-BEU-004024  
CA-BEU-004081

IAP MAP  
Aug 27, 2020  
0700-0700

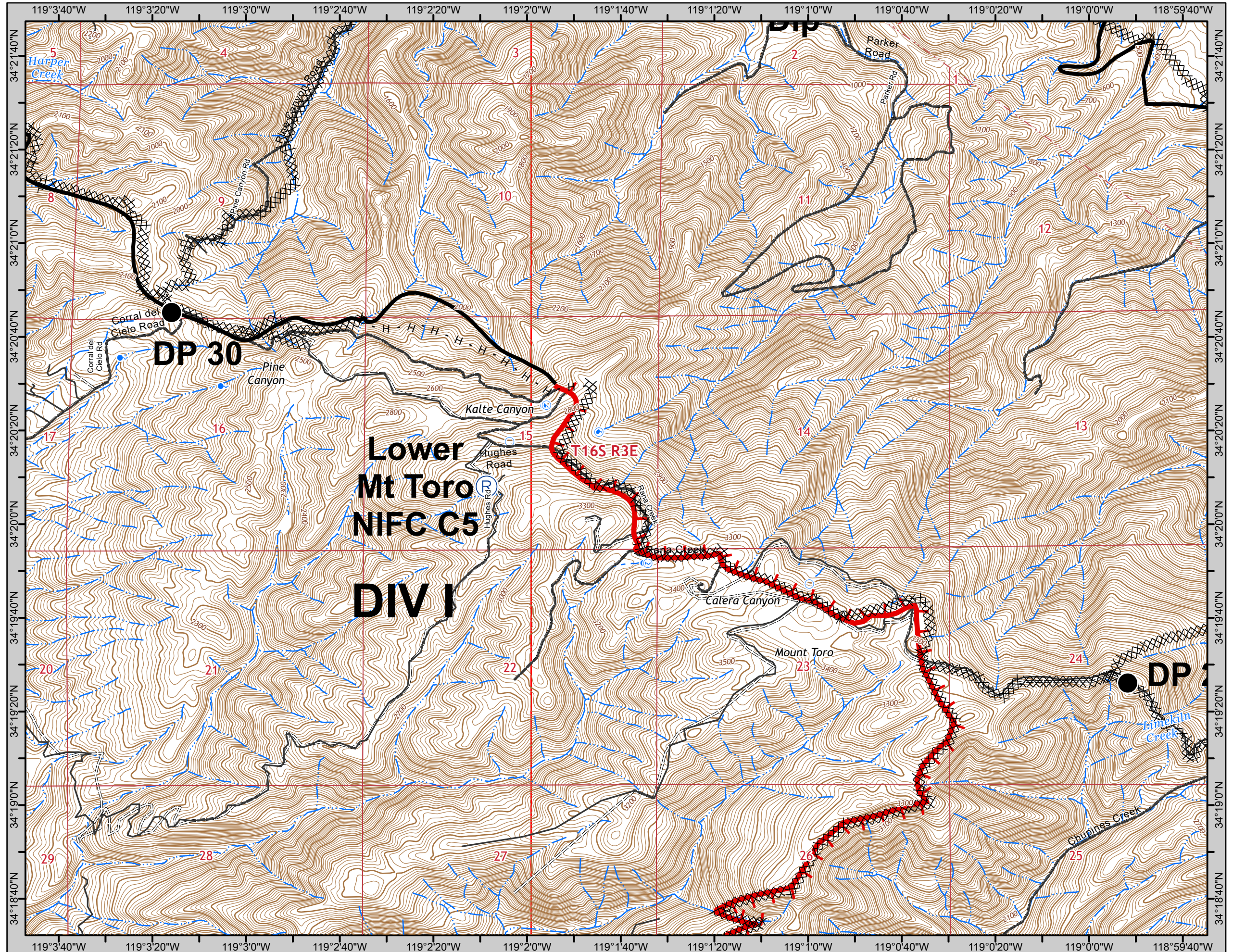


- Drop Point
- Ⓡ Repeater
- ▬ Uncontrolled Fire Edge
- ▬ Contained Line
- ⊗⊗ Completed Dozer Line
- H - Completed Hand Line

Page 5 of 27

1	2	3				
4	5	6				
7	8	9	10	11		
12	13	14	15	16	17	
	18	19	20	21	22	23
		24	25	26	27	

1:24,000








# RIVER/CARMEL INCIDENT

CA-BEU-004024  
CA-BEU-004081

IAP MAP  
Aug 27, 2020  
0700-0700

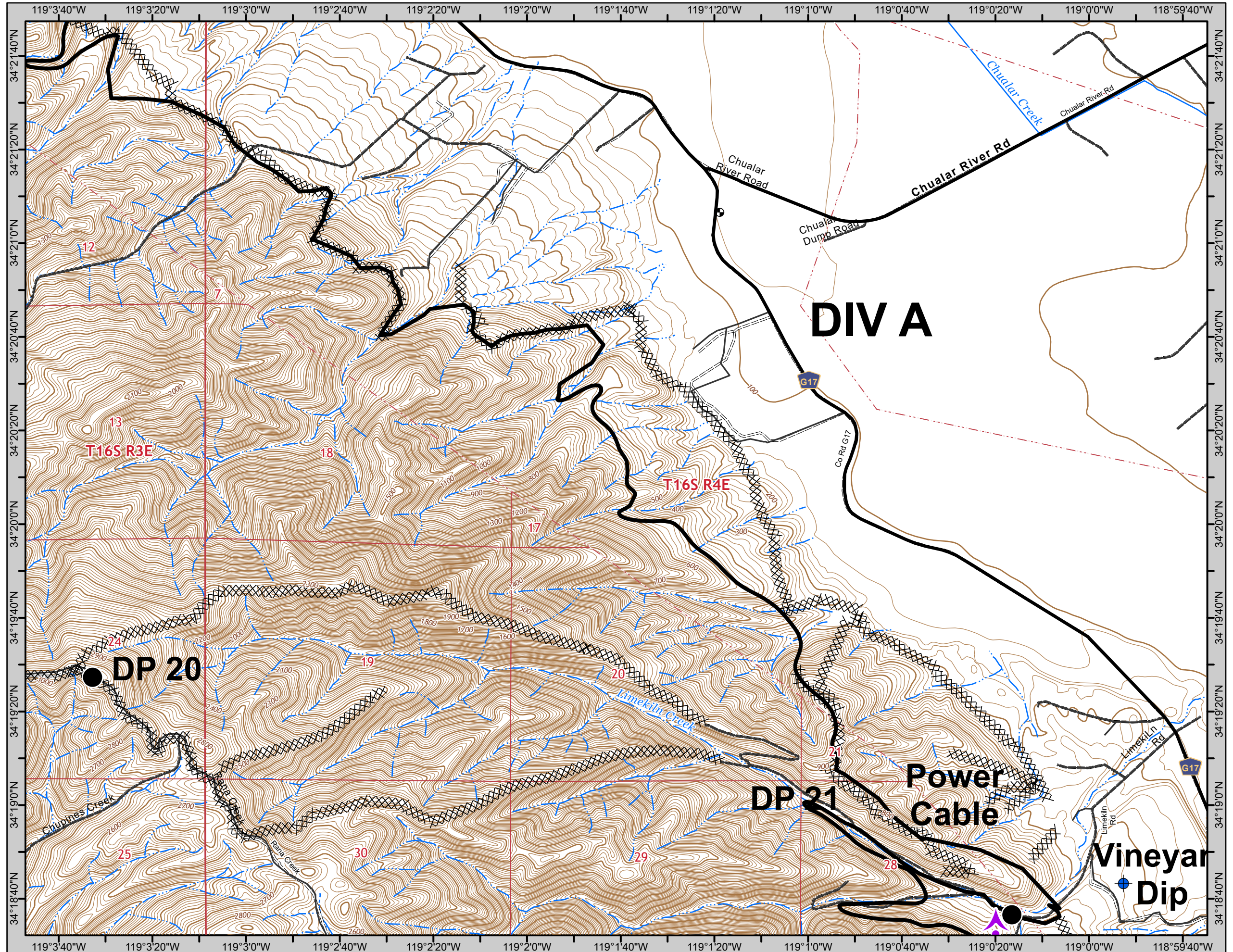


-  Aerial Hazard
-  Dip Site
-  Drop Point
-  Contained Line
-  Completed Dozer Line

Page 6 of 27

1	2	3				
4	5	6				
7	8	9	10	11		
12	13	14	15	16	17	
18	19	20	21	22	23	
		24	25	26	27	

1:24,000



# RIVER/CARMEL

## INCIDENT

CA-BEU-004024

CA-BEU-004081

IAP MAP

Aug 27, 2020

0700-0700




- Drop Point
- Ⓡ Repeater
- ××× Completed Dozer Line

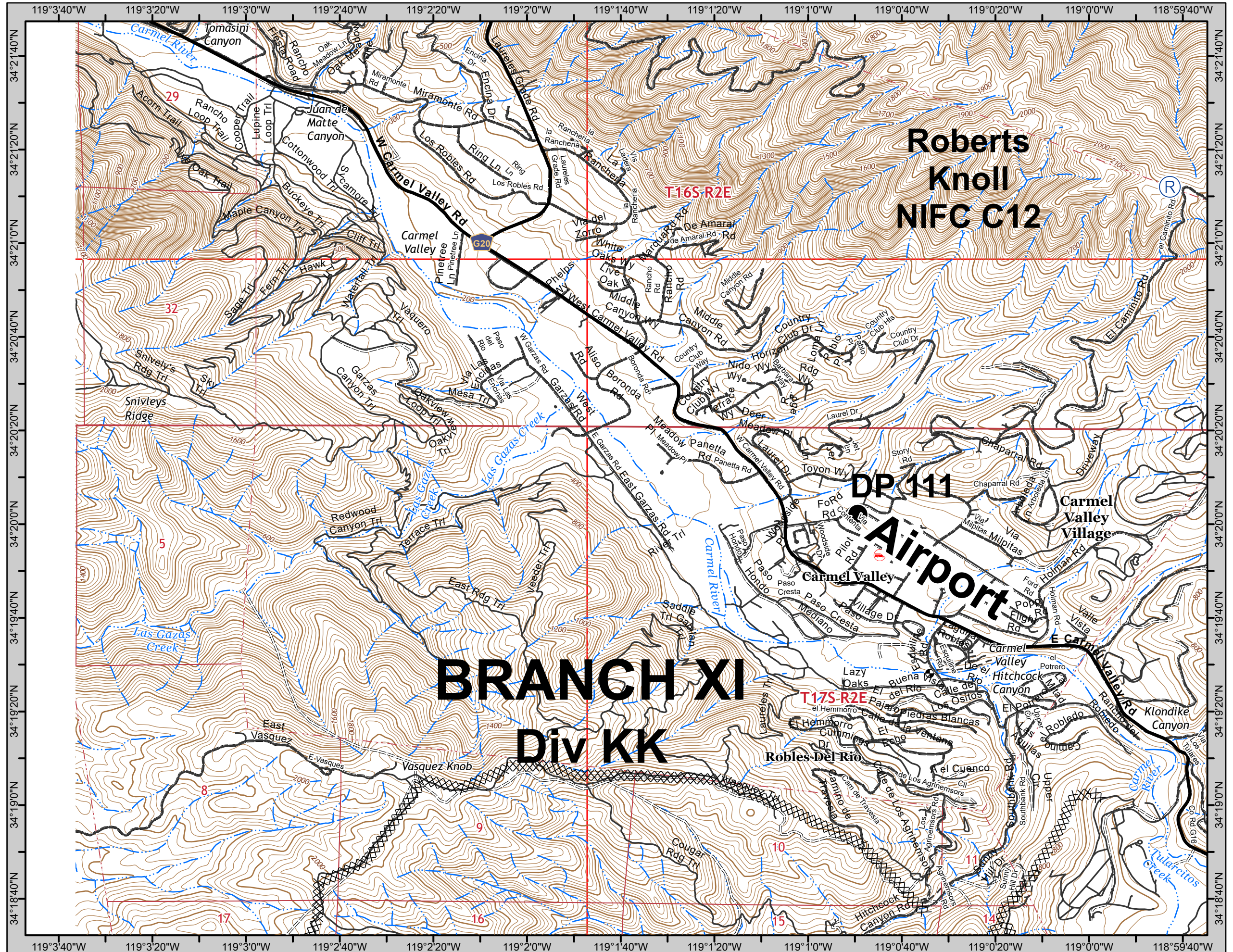
Page 7 of 27

1	2	3							
4	5	6							
7	8	9	10	11					
12	13	14	15	16	17				
18	19	20	21	22	23				
		24	25	26	27				

1:24,000



Miles





# RIVER/CARMEL INCIDENT

CA-BEU-004024  
CA-BEU-004081

IAP MAP  
Aug 27, 2020  
0700-0700



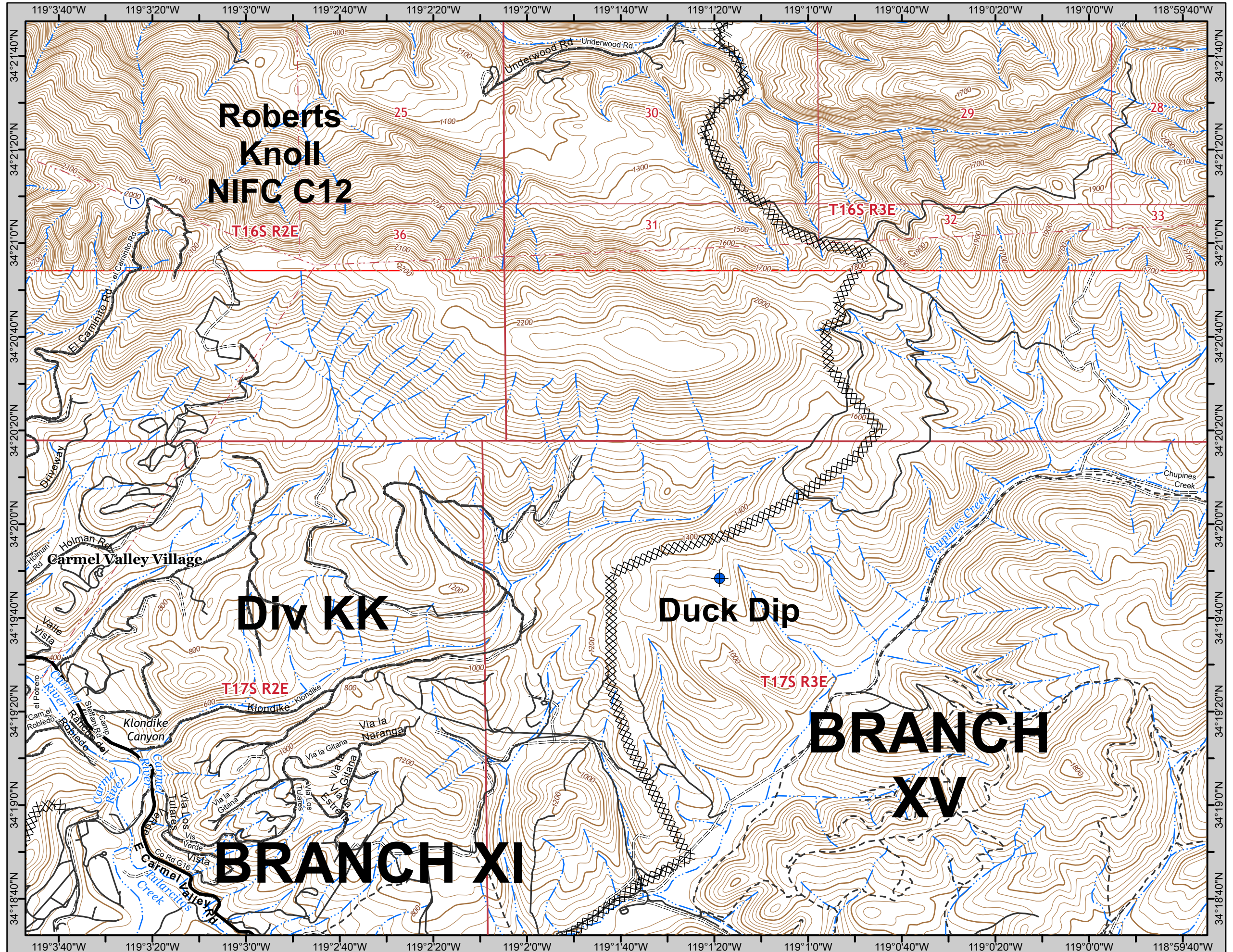
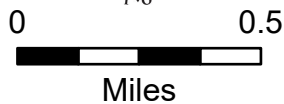
- ◆ Dip Site
- Ⓡ Repeater
- ××× Completed Dozer Line

Page 8 of 27

1	2	3				
4	5	6				
7	8	9	10	11		
12	13	14	15	16	17	
	18	19	20	21	22	23
		24	25	26	27	



1:24,000



# RIVER/CARMEL INCIDENT

CA-BEU-004024  
CA-BEU-004081

IAP MAP  
Aug 27, 2020  
0700-0700



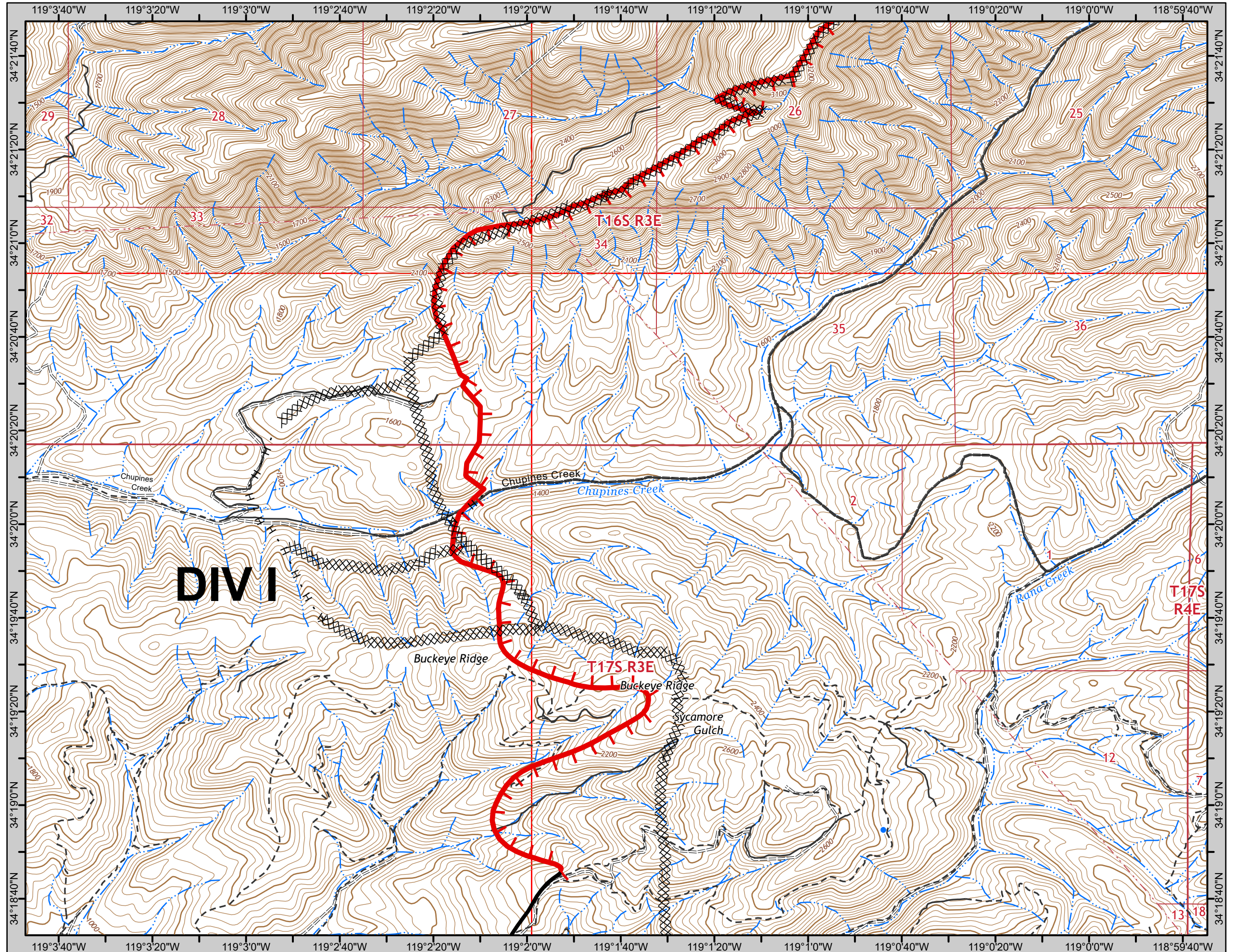

- Uncontrolled Fire Edge
- Contained Line
- Completed Dozer Line
- Completed Hand Line

Page 9 of 27

1	2	3			
4	5	6			
7	8	9	10	11	
12	13	14	15	16	17
18	19	20	21	22	23
		24	25	26	27



1:24,000



# RIVER/CARMEL INCIDENT

CA-BEU-004024  
CA-BEU-004081

IAP MAP  
Aug 27, 2020  
0700-0700

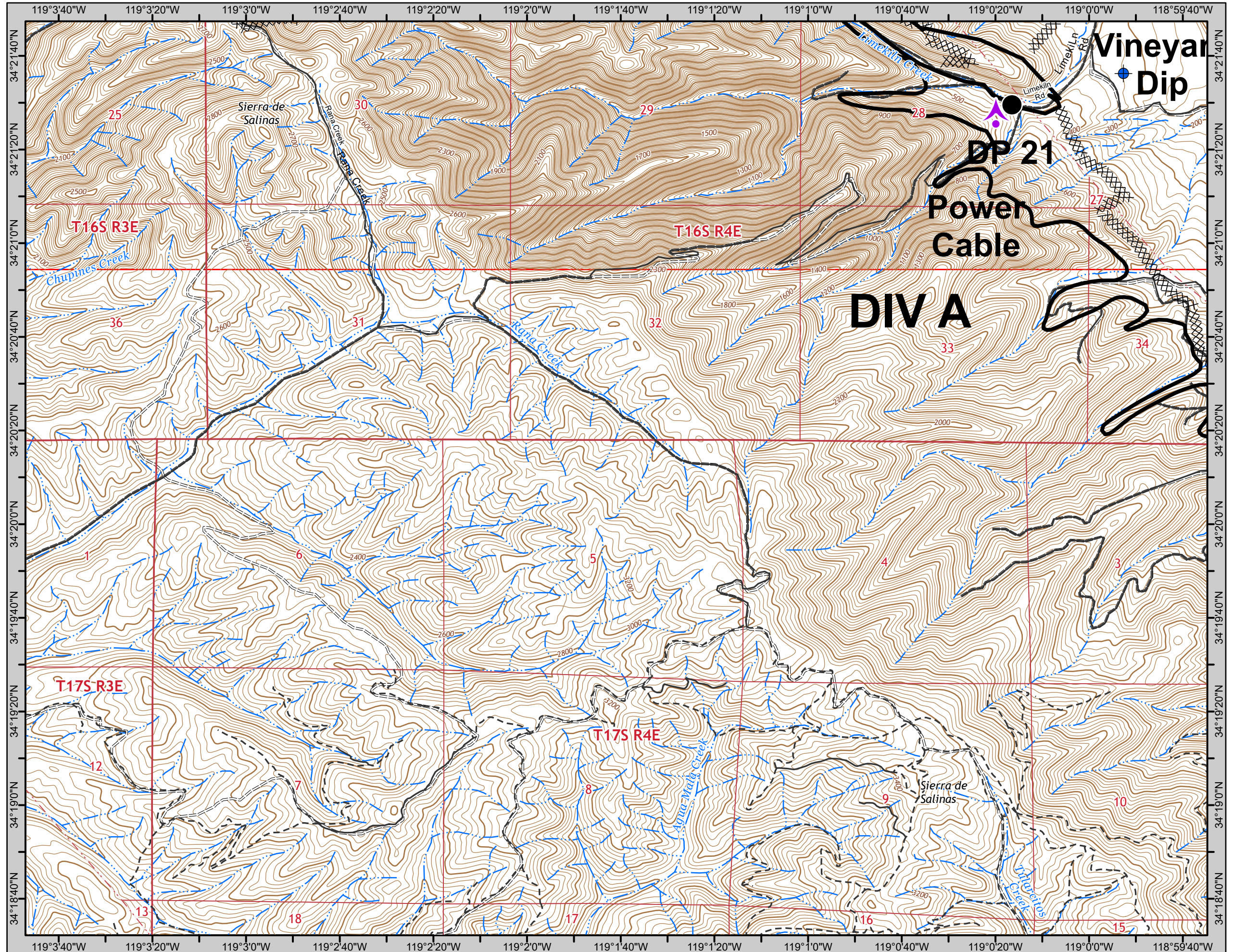



- Aerial Hazard
- Dip Site
- Drop Point
- Contained Line
- Completed Dozer Line

Page 10 of 27

1	2	3					
4	5	6					
7	8	9	10	11			
12	13	14	15	16	17		
18	19	20	21	22	23		
		24	25	26	27		

1:24,000



# RIVER/CARMEL INCIDENT

CA-BEU-004024  
CA-BEU-004081

IAP MAP  
Aug 27, 2020  
0700-0700

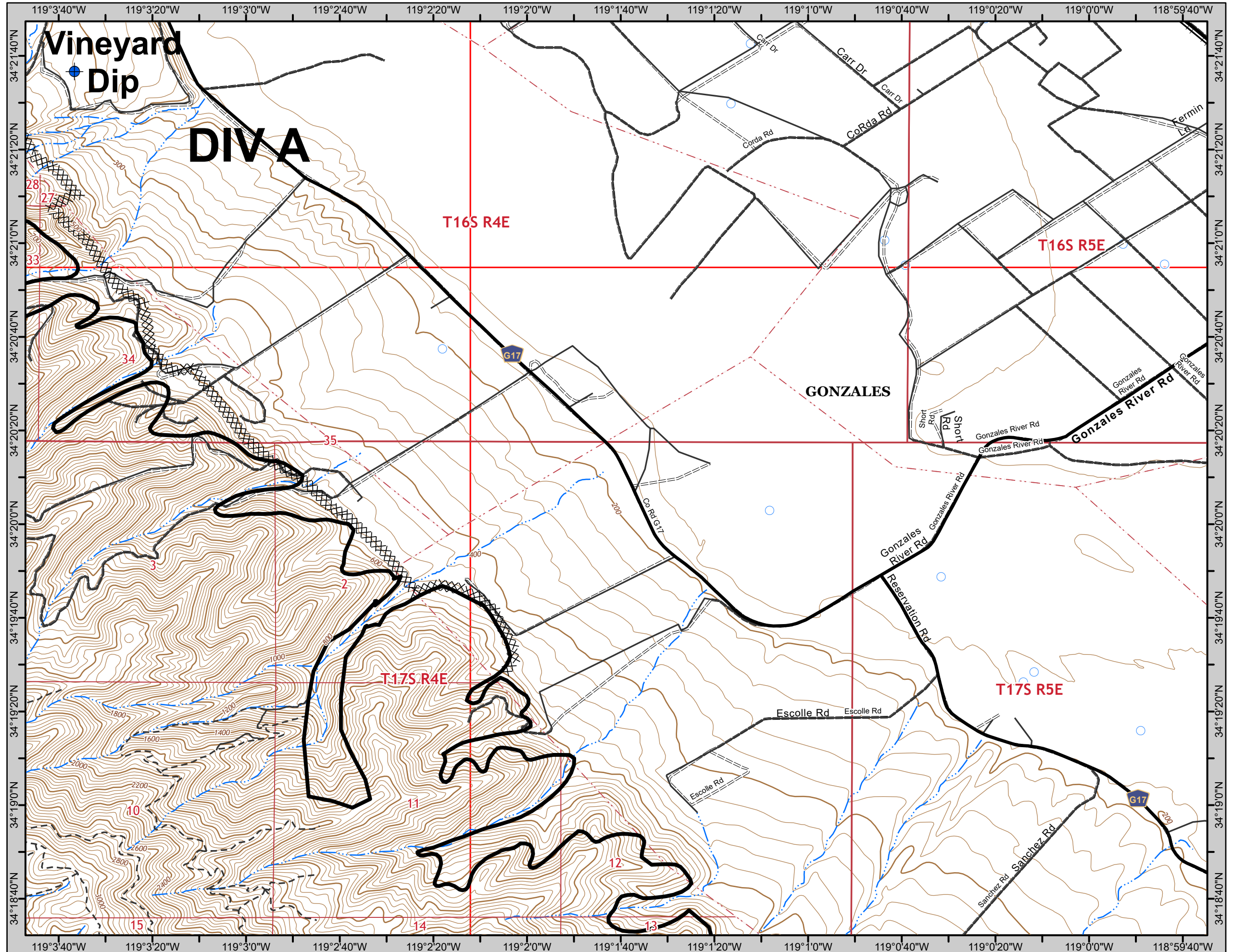


- Dip Site
- Contained Line
- Completed Dozer Line

Page 11 of 27

1	2	3			
4	5	6			
7	8	9	10	11	
12	13	14	15	16	17
18	19	20	21	22	23
		24	25	26	27

1:24,000



# RIVER/CARMEL INCIDENT

CA-BEU-004024  
CA-BEU-004081

IAP MAP  
Aug 27, 2020  
0700-0700

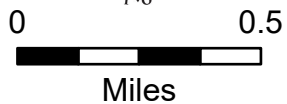


- Dip Site
- Temporary Refuge Area
- Uncontrolled Fire Edge
- Contained Line
- Completed Dozer Line
- Completed Hand Line
- Road as Completed Line
- Historic Place Area

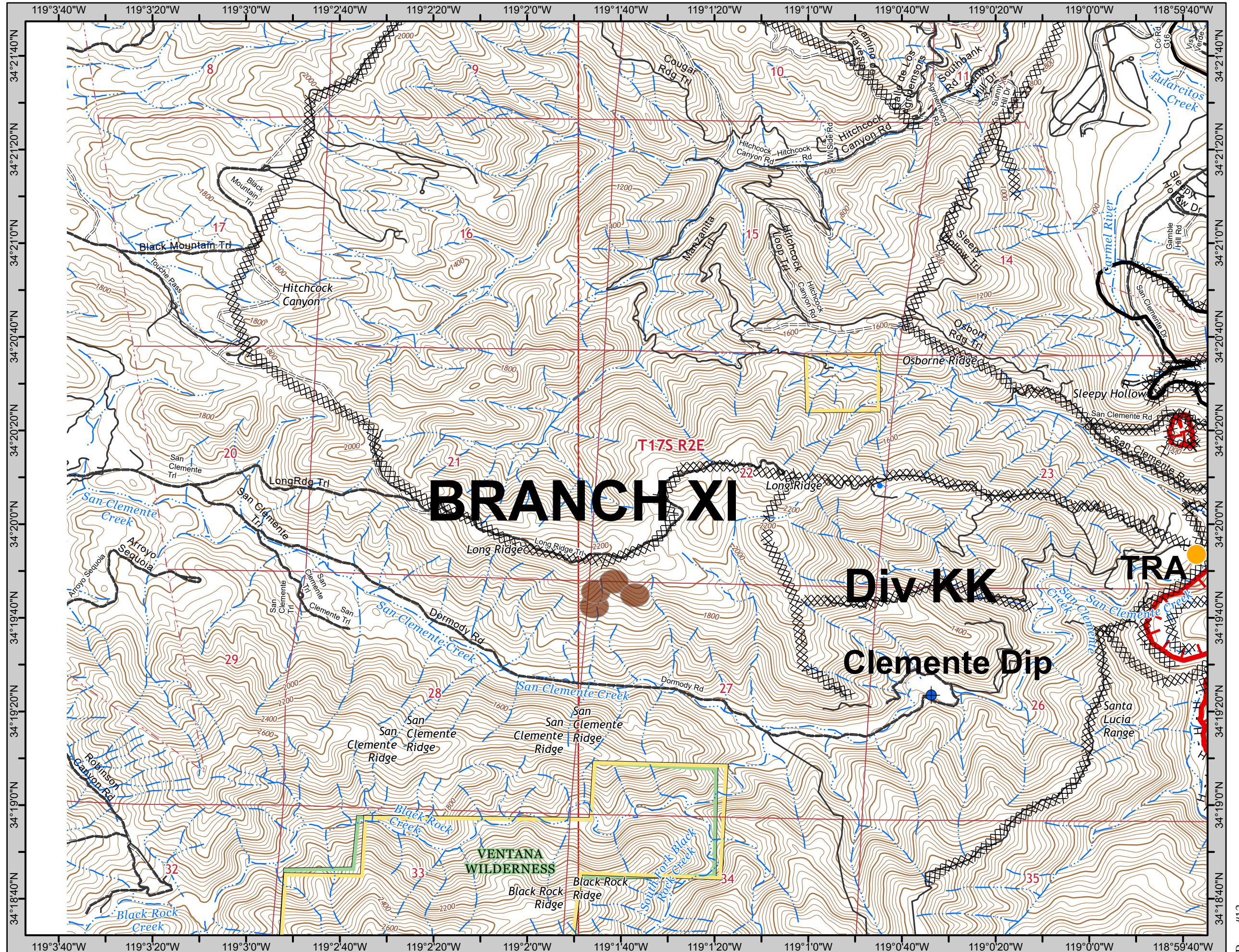
Page 12 of 27

1	2	3								
4	5	6								
7	8	9	10	11						
12	13	14	15	16	17					
18	19	20	21	22	23					
		24	25	26	27					

1:24,000



Miles



# RIVER/CARMEL INCIDENT

CA-BEU-004024  
CA-BEU-004081

IAP MAP  
Aug 27, 2020  
0700-0700



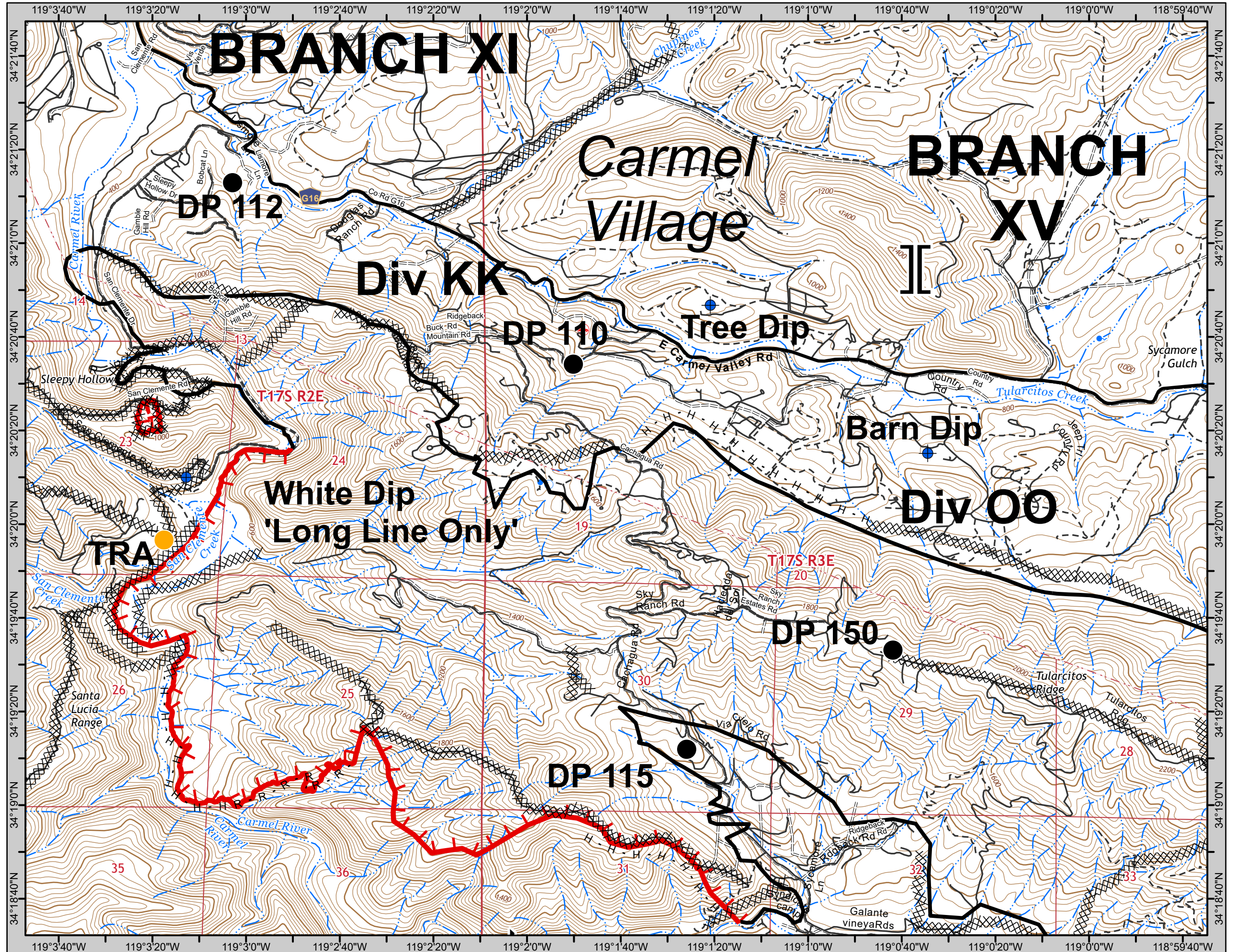
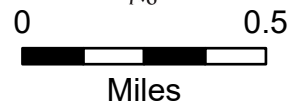
- ◆ Dip Site
- Drop Point
- Temporary Refuge Area
- [[ Branch Break
- ┌ Uncontrolled Fire Edge
- Contained Line
- Completed Dozer Line
- H Completed Hand Line
- R Road as Completed Line

Page 13 of 27

1	2	3				
4	5	6				
7	8	9	10	11		
12	13	14	15	16	17	
	18	19	20	21	22	23
		24	25	26	27	



1:24,000



# RIVER/CARMEL INCIDENT

CA-BEU-004024

CA-BEU-004081

IAP MAP

Aug 27, 2020

0700-0700

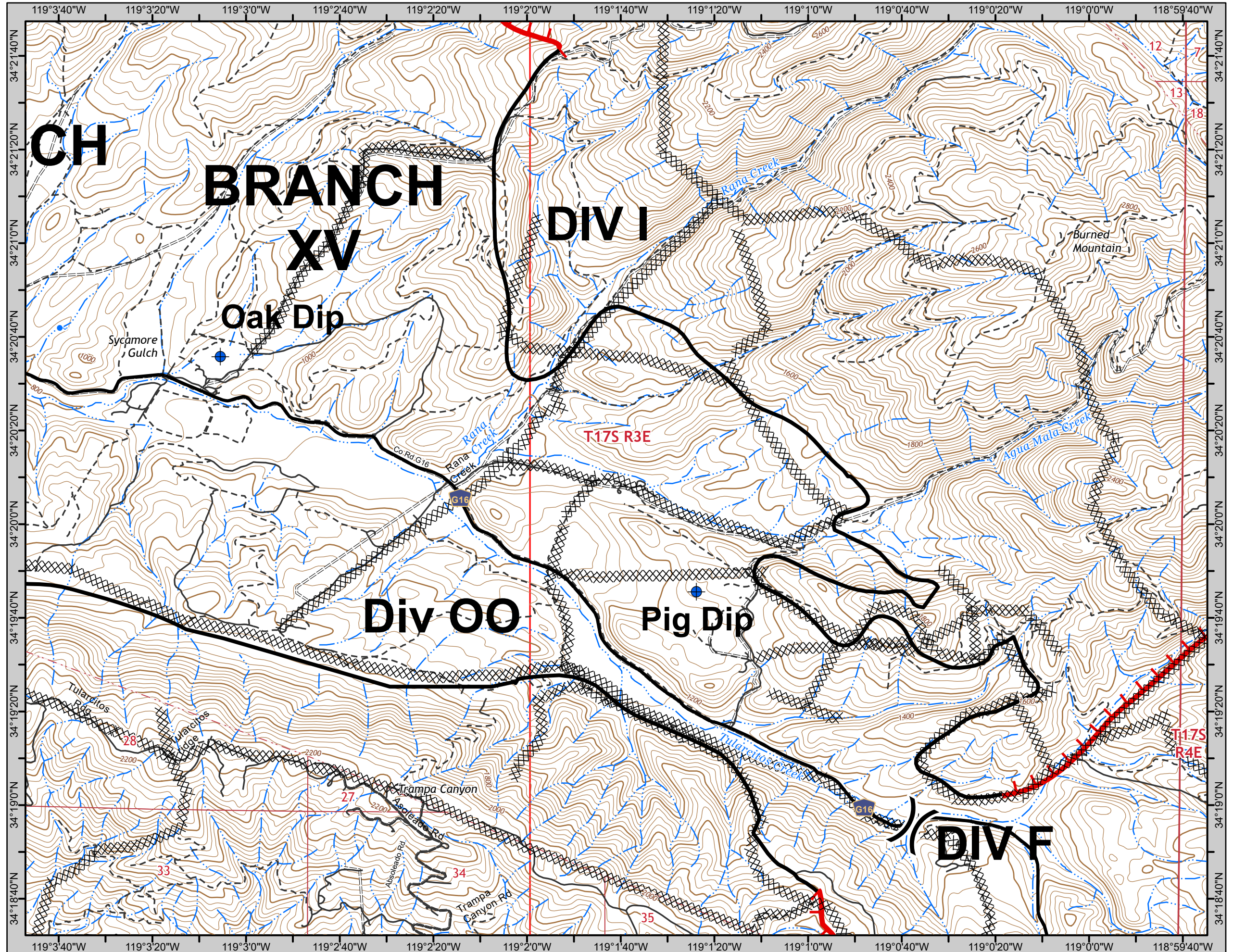
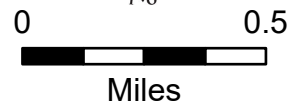


- Dip Site
- Division Break
- Uncontrolled Fire Edge
- Contained Line
- Completed Dozer Line

Page 14 of 27

1	2	3			
4	5	6			
7	8	9	10	11	
12	13	14	15	16	17
18	19	20	21	22	23
		24	25	26	27

1:24,000



# RIVER/CARMEL INCIDENT

CA-BEU-004024

CA-BEU-004081

IAP MAP

Aug 27, 2020

0700-0700

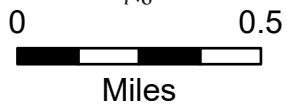


- ( ) Division Break
- ▬ Uncontrolled Fire Edge
- ××× Completed Dozer Line

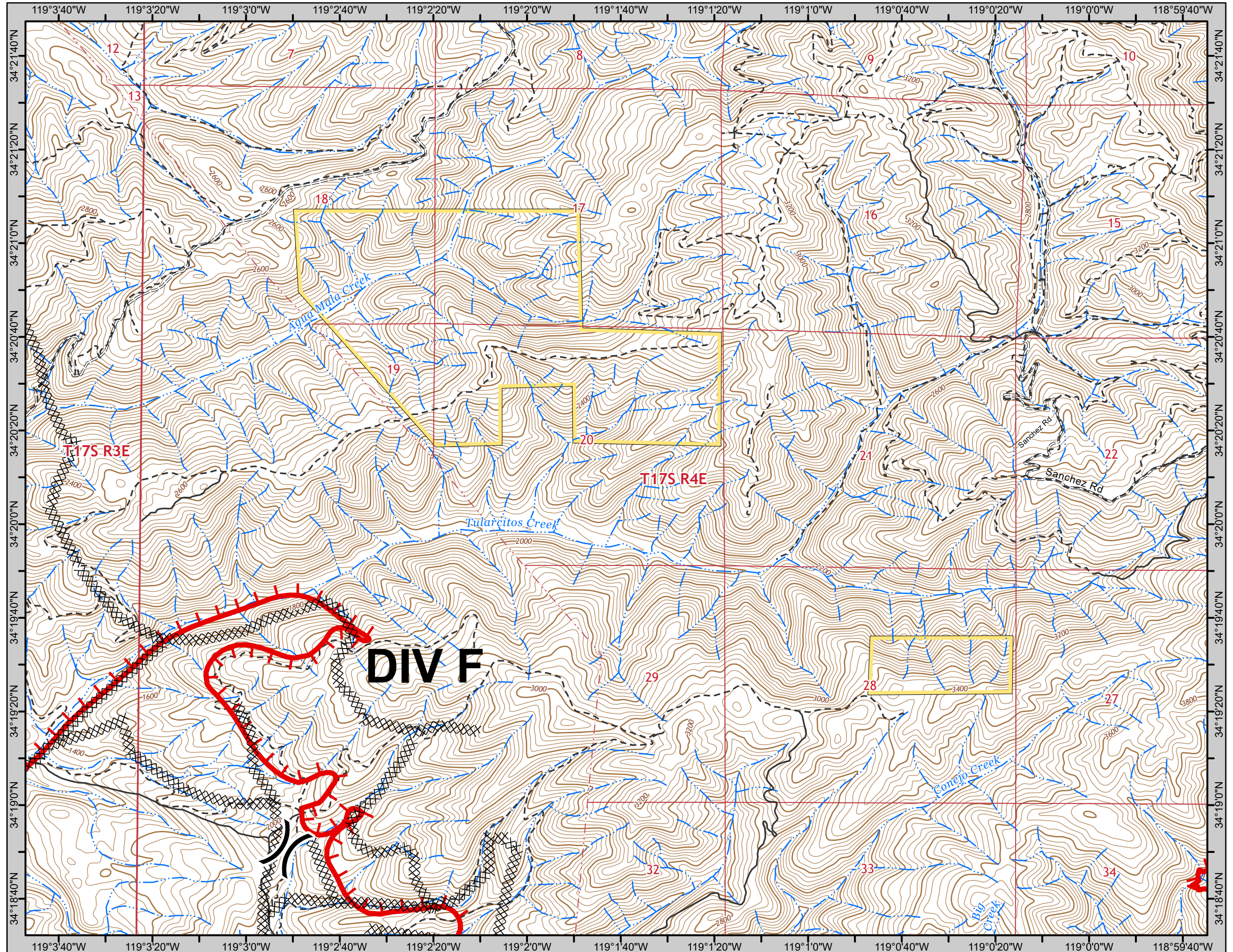
Page 15 of 27

	1	2	3			
	4	5	6			
7	8	9	10	11		
12	13	14	15	16	17	
	18	19	20	21	22	23
			24	25	26	27

1:24,000



Miles





# RIVER/CARMEL INCIDENT

CA-BEU-004024  
CA-BEU-004081

IAP MAP  
Aug 27, 2020  
0700-0700



- Uncontrolled Fire Edge
- Contained Line
- Completed Dozer Line
- Completed Hand Line

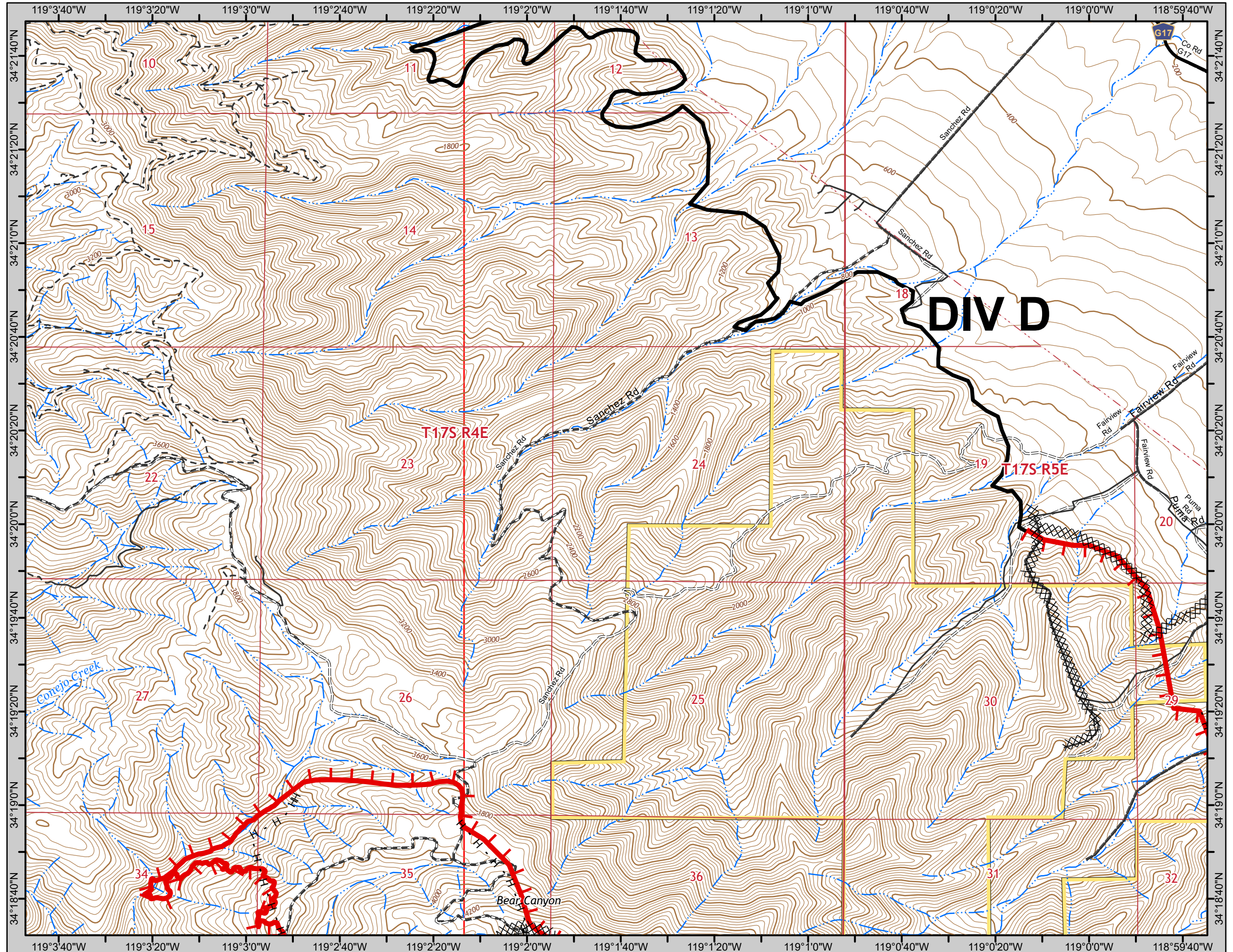
Page 16 of 27

1	2	3				
4	5	6				
7	8	9	10	11		
12	13	14	15	16	17	
18	19	20	21	22	23	
		24	25	26	27	

1:24,000



Miles



# RIVER/CARMEL INCIDENT

CA-BEU-004024  
CA-BEU-004081

IAP MAP  
Aug 27, 2020  
0700-0700

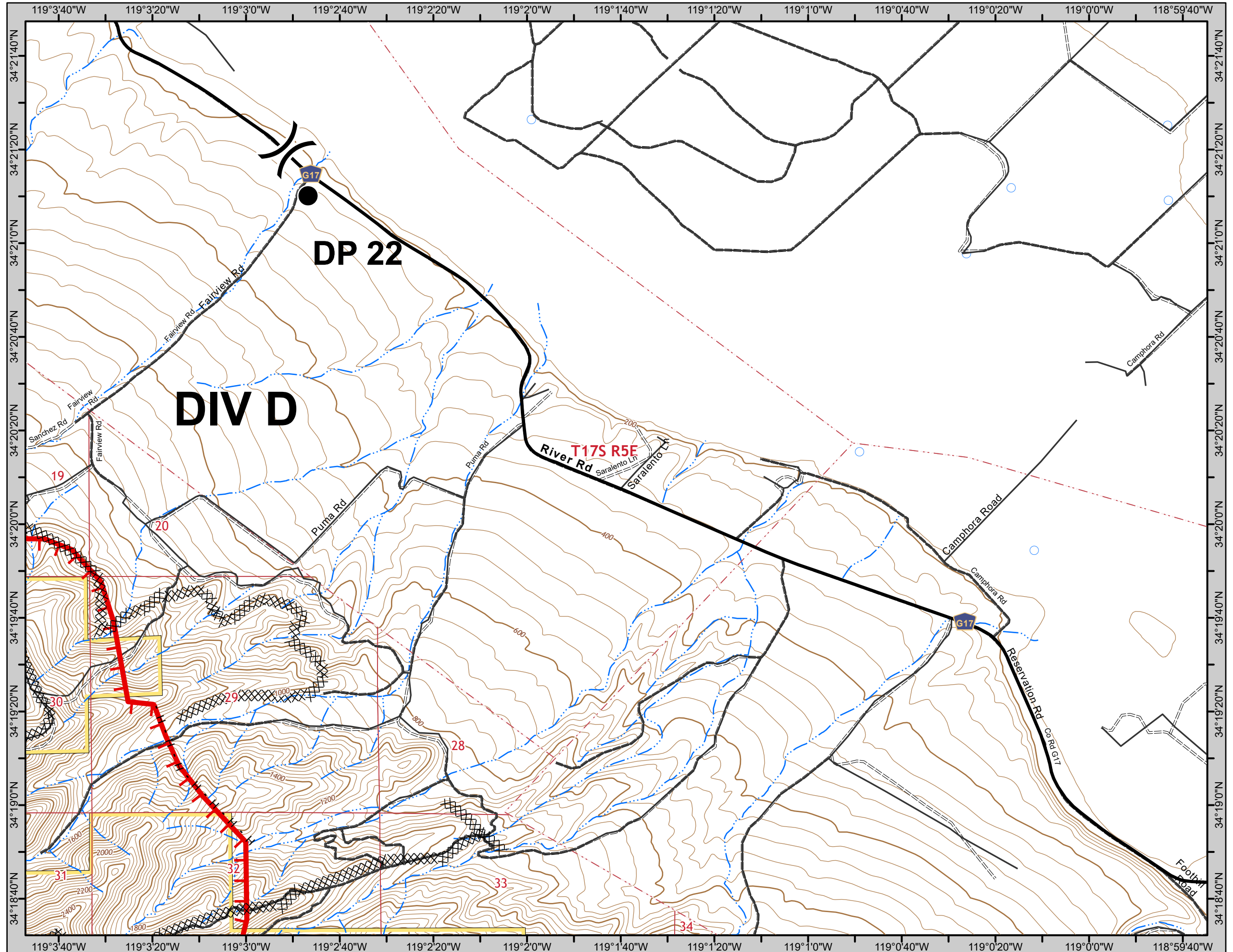
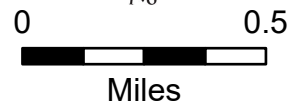


- Drop Point
- ) Division Break
- ▬ Uncontrolled Fire Edge
- ×× Completed Dozer Line
- H Completed Hand Line

Page 17 of 27

1	2	3				
4	5	6				
7	8	9	10	11		
12	13	14	15	16	17	
18	19	20	21	22	23	
		24	25	26	27	

1:24,000



# RIVER/CARMEL INCIDENT

CA-BEU-004024  
CA-BEU-004081

IAP MAP  
Aug 27, 2020  
0700-0700




- ◆ Dip Site
- Drop Point
- ) Division Break
- ] Branch Break
- ▬ Uncontrolled Fire Edge
- ▬ Contained Line
- x x Completed Dozer Line
- H · Completed Hand Line

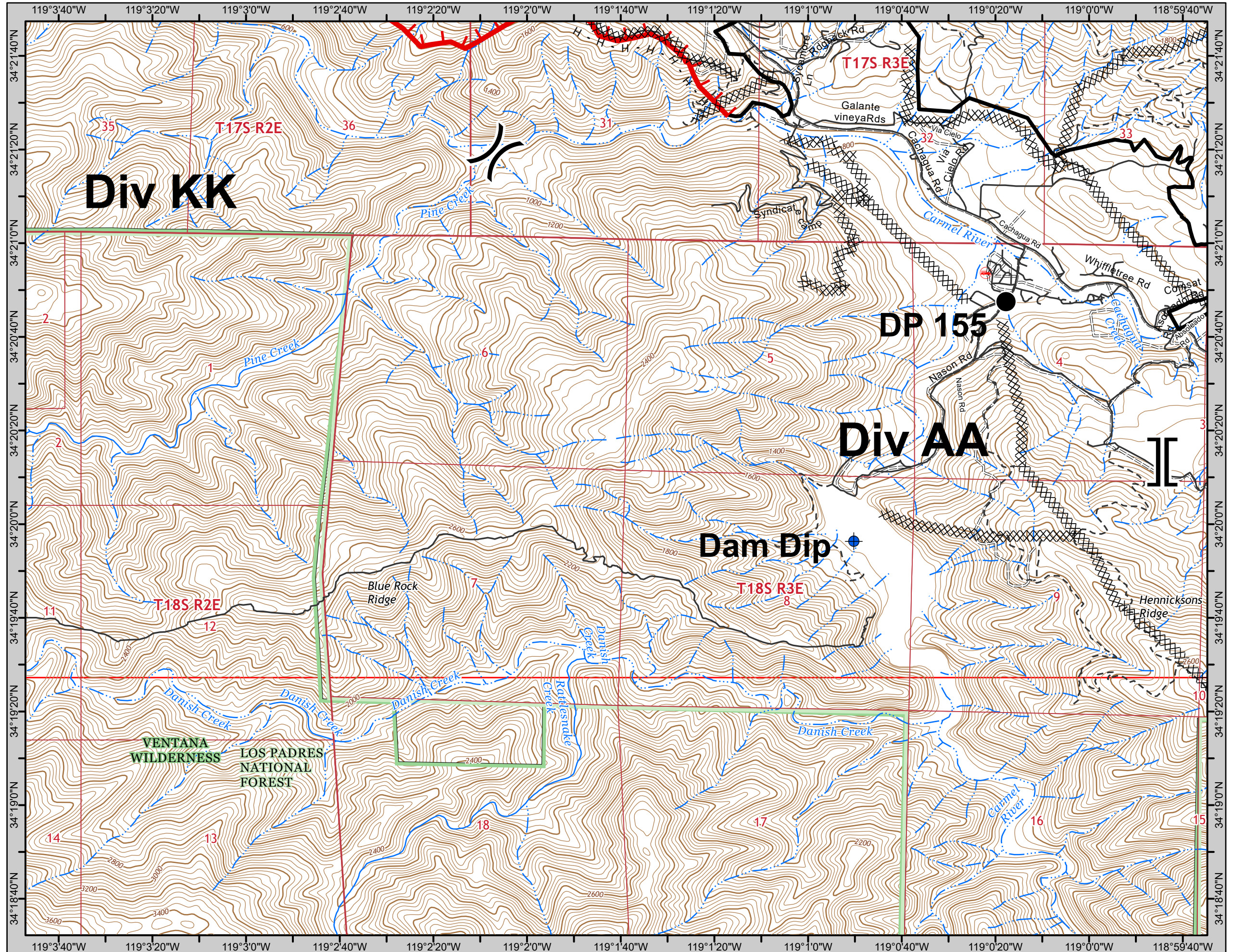
Page 18 of 27

1	2	3				
4	5	6				
7	8	9	10	11		
12	13	14	15	16	17	
	18	19	20	21	22	23
		24	25	26	27	

1:24,000



Miles



# RIVER/CARMEL INCIDENT

CA-BEU-004024  
CA-BEU-004081

IAP MAP  
Aug 27, 2020  
0700-0700



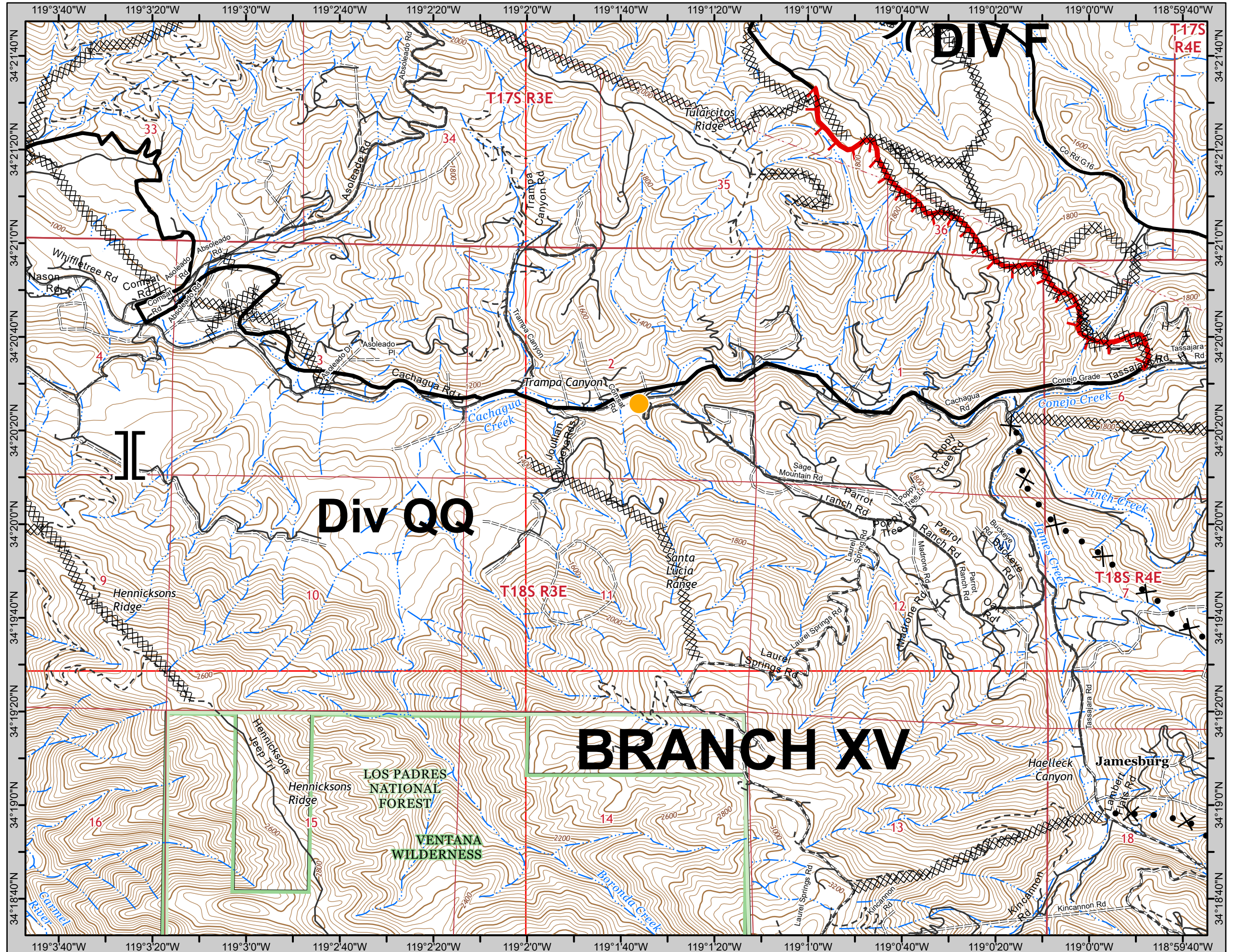
- Water Source
- Temporary Refuge Area
- Division Break
- Branch Break
- Uncontrolled Fire Edge
- Contained Line
- Completed Dozer Line
- Completed Hand Line
- Proposed Dozer Line

Page 19 of 27

1	2	3				
4	5	6				
7	8	9	10	11		
12	13	14	15	16	17	
18	19	20	21	22	23	
		24	25	26	27	



1:24,000



# RIVER/CARMEL INCIDENT

CA-BEU-004024  
CA-BEU-004081

IAP MAP  
Aug 27, 2020  
0700-0700



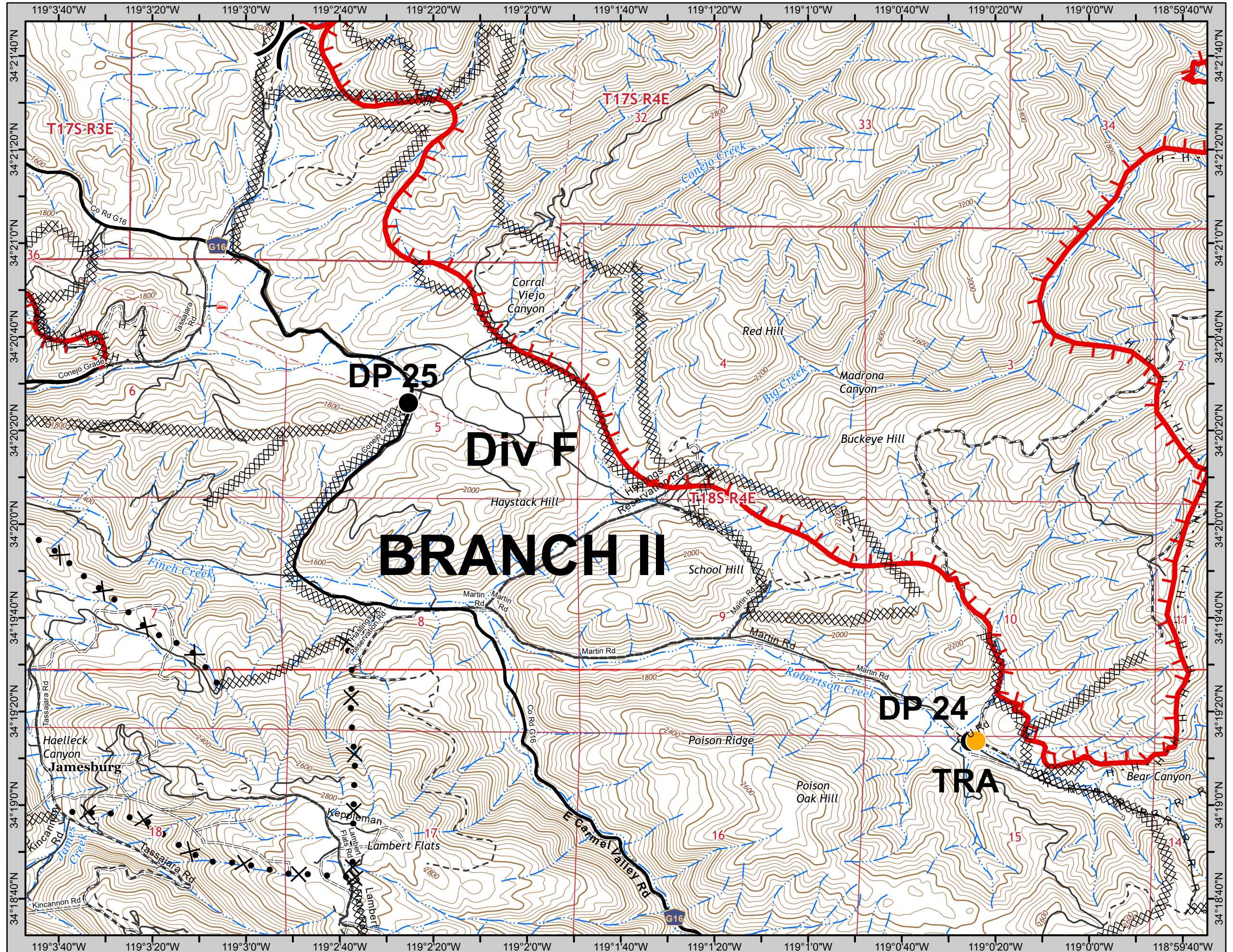
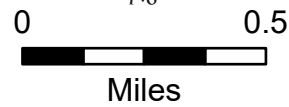
- Drop Point
- Temporary Refuge Area
- ) Division Break
- Uncontrolled Fire Edge
- Contained Line
- XX Completed Dozer Line
- H Completed Hand Line
- R Road as Completed Line
- X Proposed Dozer Line

Page 20 of 27

1	2	3				
4	5	6				
7	8	9	10	11		
12	13	14	15	16	17	
18	19	20	21	22	23	
		24	25	26	27	



1:24,000



# RIVER/CARMEL INCIDENT

CA-BEU-004024  
CA-BEU-004081

IAP MAP  
Aug 27, 2020  
0700-0700

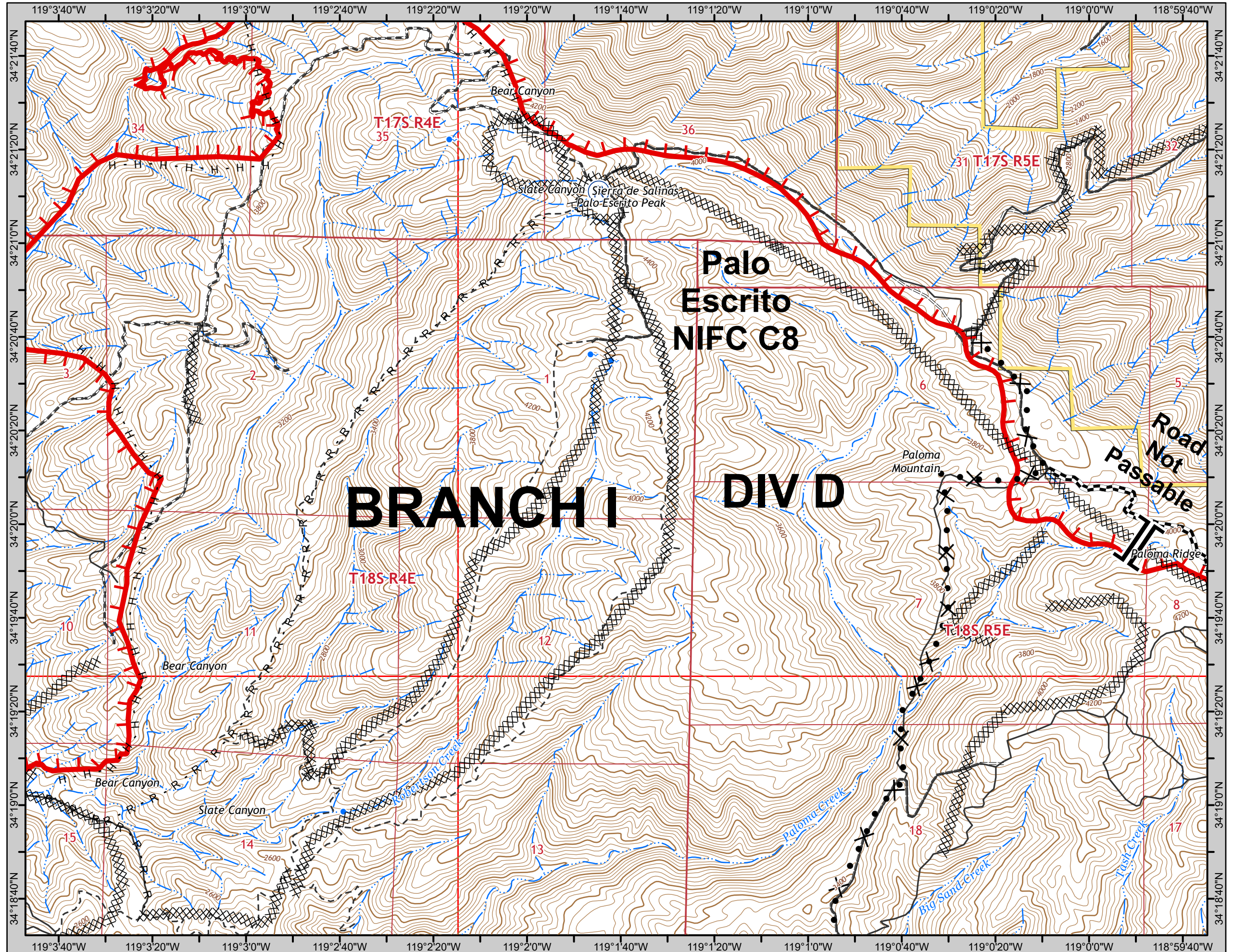
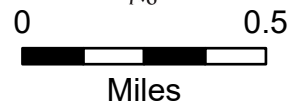


- Ⓡ Repeater
- || Branch Break
- ▬ Uncontrolled Fire Edge
- ⊗⊗ Completed Dozer Line
- H · Completed Hand Line
- R · Road as Completed Line
- × · Proposed Dozer Line

Page 21 of 27

1	2	3			
4	5	6			
7	8	9	10	11	
12	13	14	15	16	17
18	19	20	21	22	23
		24	25	26	27

1:24,000



# RIVER/CARMEL INCIDENT

CA-BEU-004024  
CA-BEU-004081

IAP MAP  
Aug 27, 2020  
0700-0700



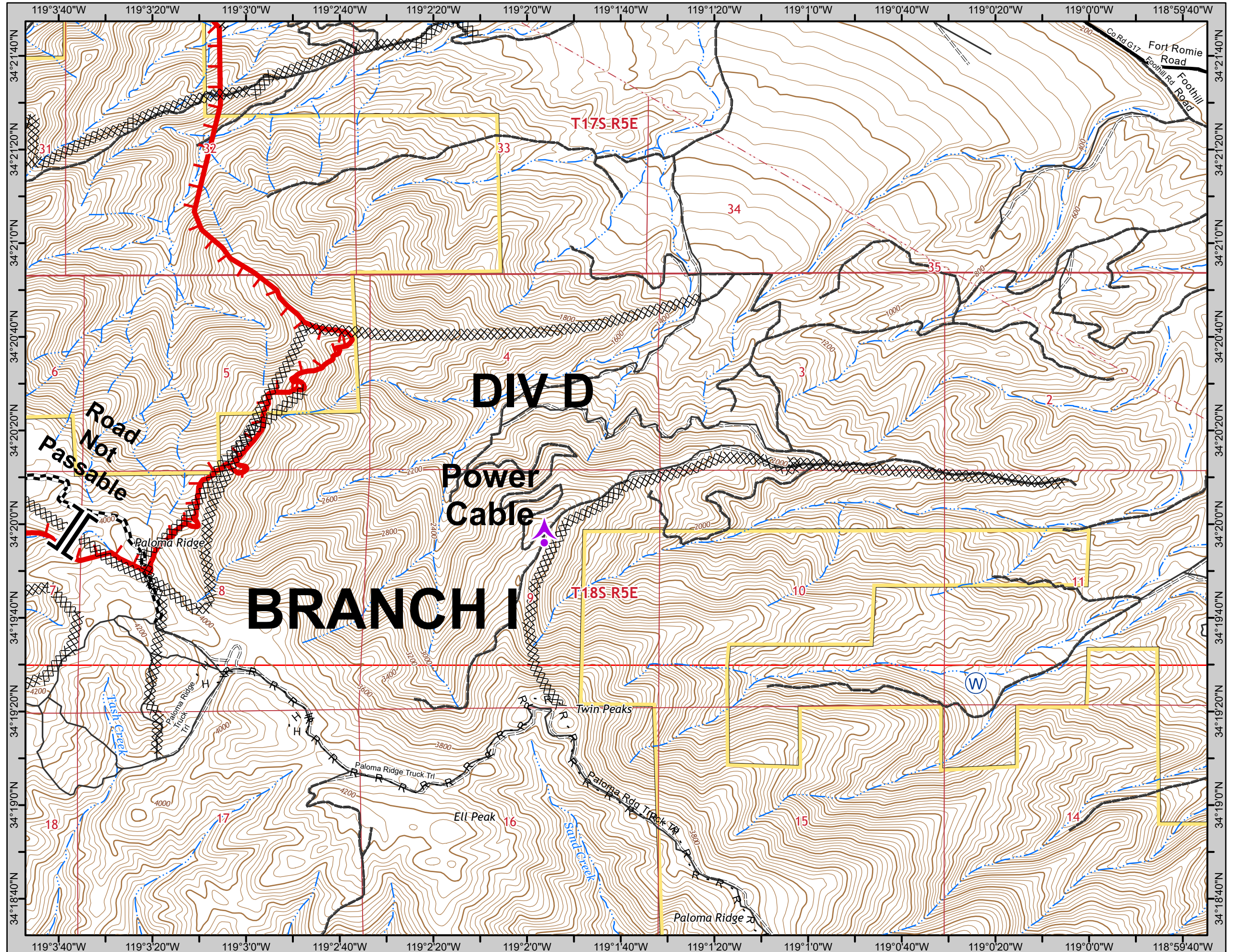
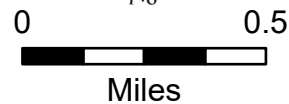
- Aerial Hazard
- Water Source
- Branch Break
- Uncontrolled Fire Edge
- Completed Dozer Line
- Completed Hand Line
- Road as Completed Line

Page 22 of 27

1	2	3			
4	5	6			
7	8	9	10	11	
12	13	14	15	16	17
18	19	20	21	22	23
	24	25	26	27	



1:24,000



# RIVER/CARMEL INCIDENT

CA-BEU-004024

CA-BEU-004081

IAP MAP

Aug 27, 2020

0700-0700

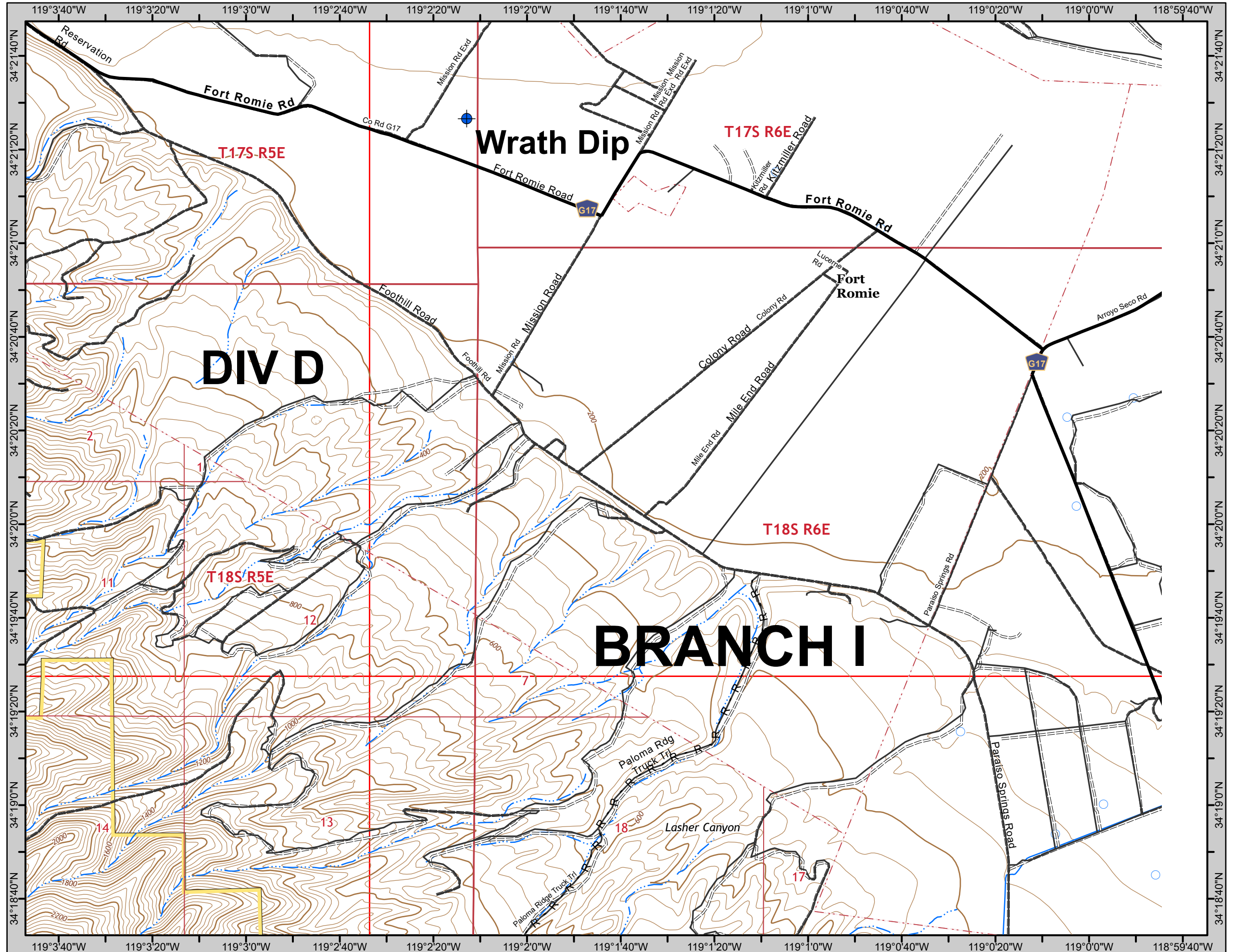
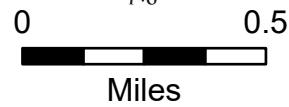


◆ Dip Site  
- - Road as Completed Line

Page 23 of 27

1	2	3			
4	5	6			
7	8	9	10	11	
12	13	14	15	16	17
18	19	20	21	22	23
	24	25	26	27	

1:24,000





# RIVER/CARMEL INCIDENT

CA-BEU-004024  
CA-BEU-004081

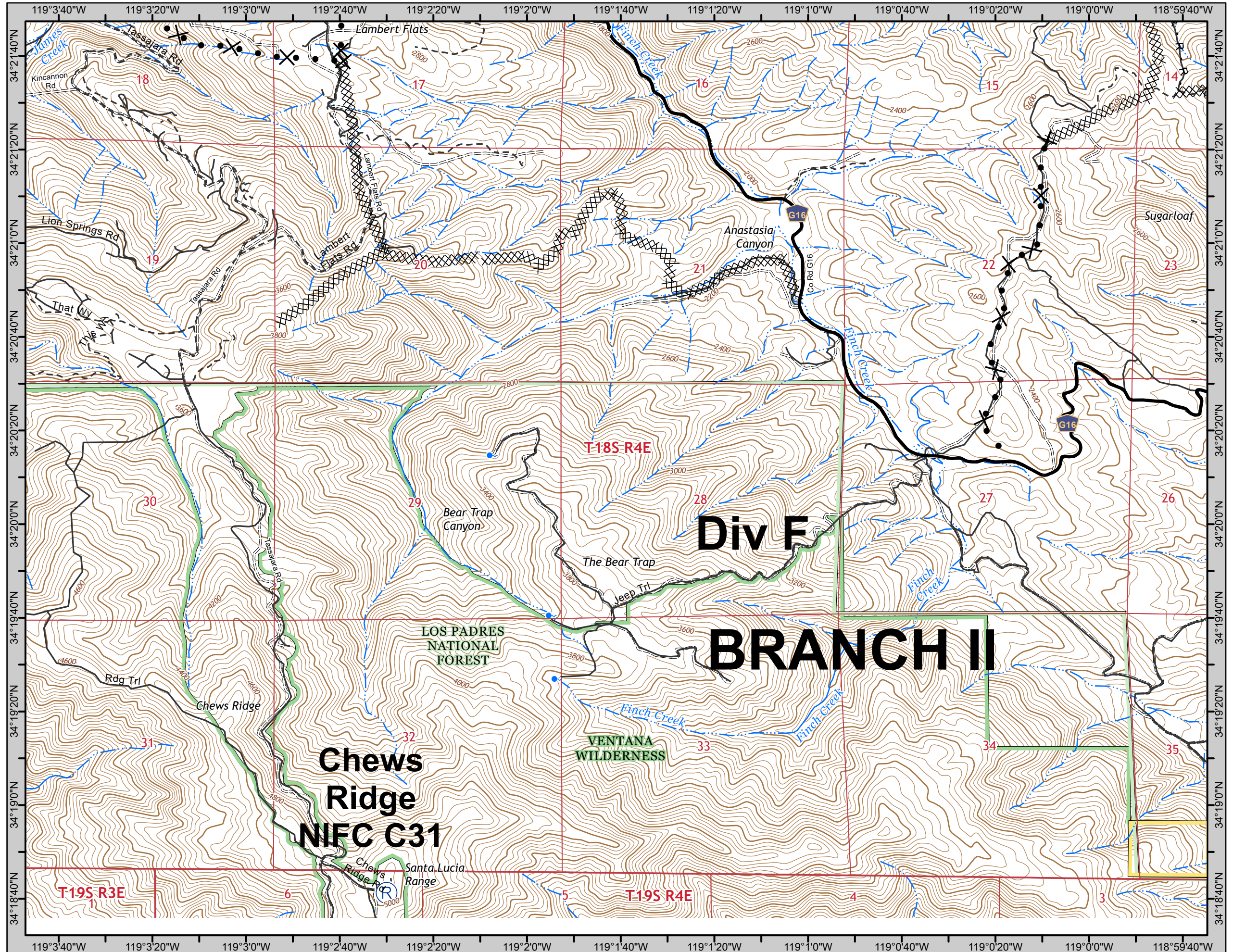
IAP MAP  
Aug 27, 2020  
0700-0700




- Ⓡ Repeater
- XXX Completed Dozer Line
- R Road as Completed Line
- X• Proposed Dozer Line

Page 24 of 27

1	2	3			
4	5	6			
7	8	9	10	11	
12	13	14	15	16	17
18	19	20	21	22	23
		24	25	26	27



1:24,000



# RIVER/CARMEL INCIDENT

CA-BEU-004024  
CA-BEU-004081

IAP MAP  
Aug 27, 2020  
0700-0700



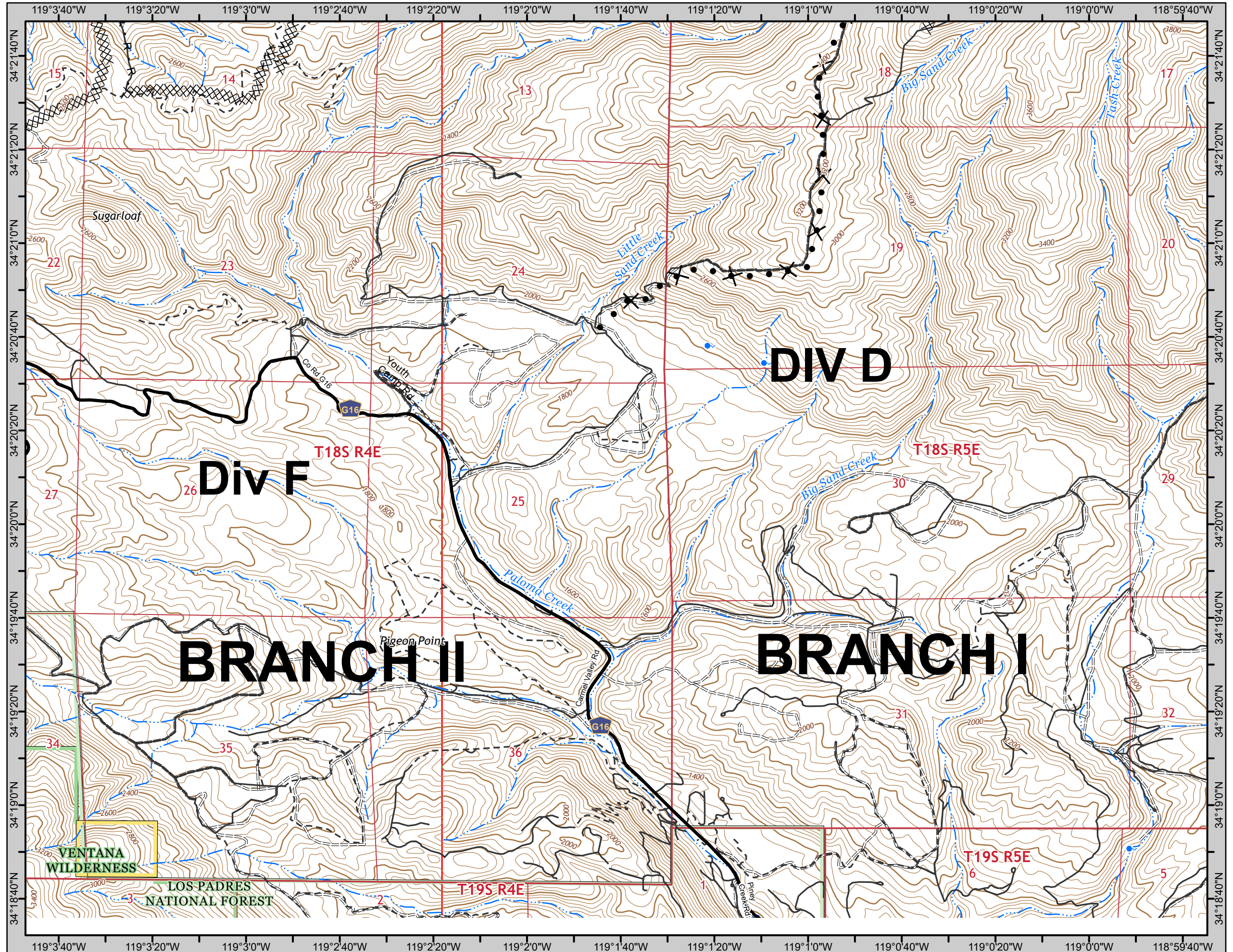
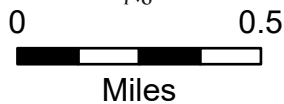
- XXX Completed Dozer Line
- R Road as Completed Line
- X• Proposed Dozer Line

Page 25 of 27

1	2	3				
4	5	6				
7	8	9	10	11		
12	13	14	15	16	17	
	18	19	20	21	22	23
			24	25	26	27



1:24,000



# RIVER/CARMEL INCIDENT

CA-BEU-004024  
CA-BEU-004081

IAP MAP  
Aug 27, 2020  
0700-0700



R - Road as Completed Line

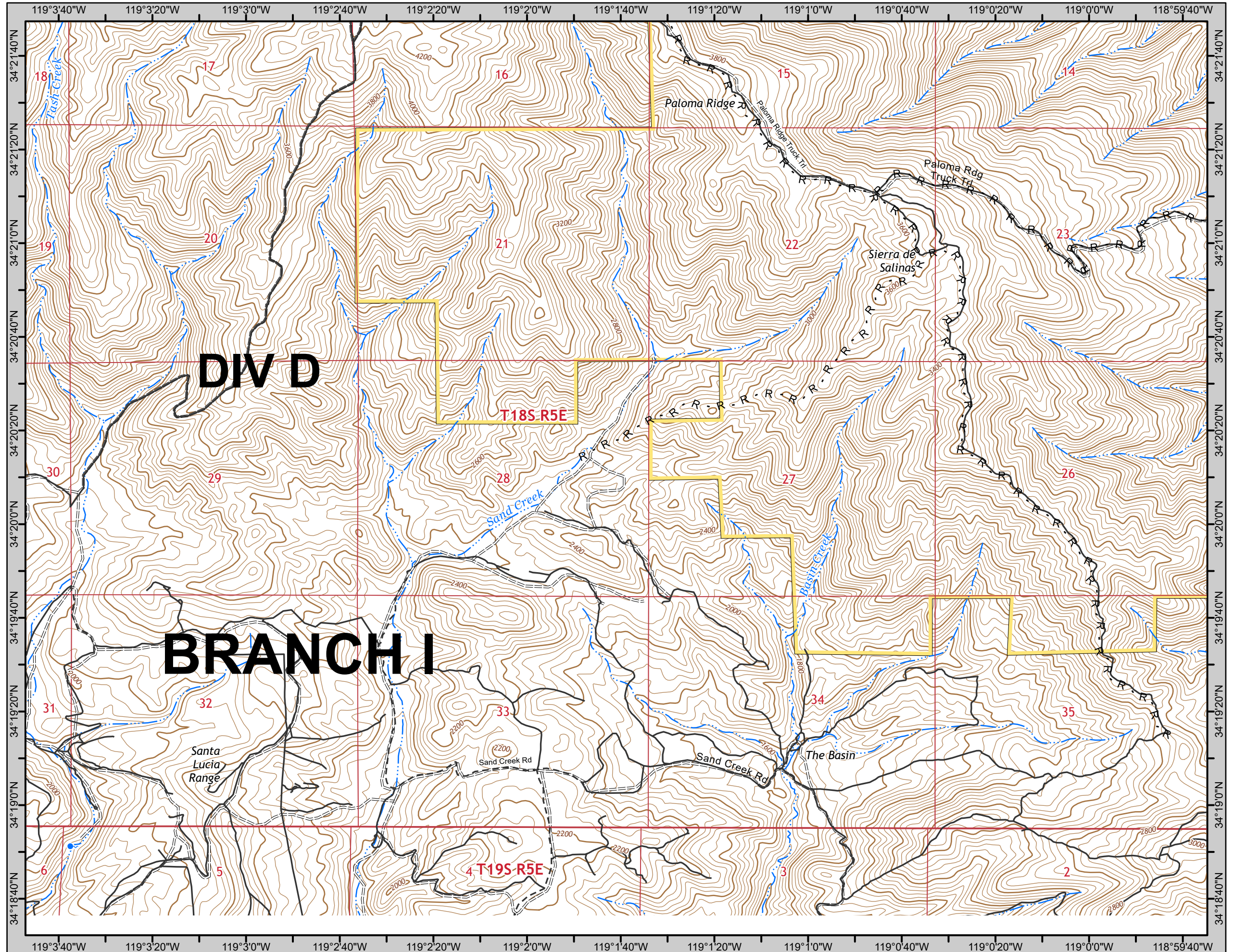
Page 26 of 27

1	2	3			
4	5	6			
7	8	9	10	11	
12	13	14	15	16	17
18	19	20	21	22	23
		24	25	26	27

1:24,000



Miles



# RIVER/CARMEL INCIDENT

CA-BEU-004024  
CA-BEU-004081

IAP MAP  
Aug 27, 2020  
0700-0700



◆ Dip Site  
R - Road as Completed Line

Page 27 of 27

1	2	3				
4	5	6				
7	8	9	10	11		
12	13	14	15	16	17	
	18	19	20	21	22	23
		24	25	26	27	

1:24,000

