




PUBLIC INFORMATION MAP

**Mineral Incident
CA-FKU-010219
July 17, 2020**

Legend

-  Uncontrolled Fire Edge
-  Contained Line
-  Wildfire Daily Fire Perimeter



1:70,229
Datum: NAD 83

DISCLAIMER:
The displayed incident data is approximate and should only be used for informational purposes. The information contained in supporting base layers was generated from GIS data maintained by different sources and agencies and is not necessarily accurate to mapping, surveying, or engineering standards.

MT2 GIS
July 16, 2020
2:48 PM