





PUBLIC INFORMATION MAP

**Mineral Incident
CA-FKU-010219
July 20, 2020**

Legend

-  Uncontrolled Fire Edge
-  Contained Line
-  Road Closed to Public
-  Wildfire Daily Fire Perimeter



1:80,000
Datum: NAD 83

DISCLAIMER:
The displayed incident data is approximate and should only be used for informational purposes. The information contained in supporting base layers was generated from GIS data maintained by different sources and agencies and is not necessarily accurate to mapping, surveying, or engineering standards.

Map 2 GIS
July 19, 2020
2:08 PM