

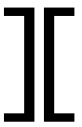







IAP MAPS

Silverado Fire

CA-ORC-0121364

10/27/2020 DAY

11,913 acres as of
10/26 2252

-  Branch Break
-  Division Break
-  Dip Site
-  Drop Point
-  Heli-Hydrant
-  Incident Command Post
-  Uncontrolled Burn
-  Fire Perimeter



Miles

Approx. fire perimeter from IR and GPS
NAD 1983

