

INCIDENT ACTION PLAN

SILVERADO / BLUE RIDGE

CA-ORC-121364 / CA-ORC-121612

Thursday



OPERATIONAL PERIOD

10/29/2020 0700

to

10/30/2020 0700



INCIDENT OBJECTIVES (ICS 202)

1. Incident Name: <p style="text-align: center;">Silverado / Blue Ridge</p>	2. Operational Period: Date From: 10/29/2020 Date To: 10/30/2020 Time From: 0700 Time To: 0700																				
3. Objective(s):																					
<u>Management Objectives</u> <ul style="list-style-type: none"> - Provide for emergency personnel and public safety at all times. - Ensure COVID-19 precautions and best practices are met at all times. - Protect property, improvements, and infrastructure. - Ensure repopulation takes place in a quick, efficient, and effective manner. - Ensure coordinated, timely and accurate release of public information. - Foster and maintain relationships with all cooperators and stakeholders. - Protect economic, natural, cultural and heritage resources. - Maintain fiscal accountability and keep costs commensurate with values at risk. 																					
<u>Control Objectives - Blue Ridge</u> <ul style="list-style-type: none"> - Keep the fire North of the 91 FWY - Keep the fire South of the 142 FWY - Keep the fire East of the 57 FWY - Keep the fire West of the 71 FWY 																					
<u>Control Objectives - Silverado</u> <ul style="list-style-type: none"> - Keep the fire North of Irvine Boulevard - Keep the fire South of Santiago Canyon Road - Keep the fire East of SR 261 Toll Road - Keep the fire West of El Toro Road, Foothill Ranch Community and Bolero Point 																					
General Situational Awareness: In the COVID-19 environment, high density populations or large groups are particularly at risk. To help protect yourself, your family and to ensure all employees return home safely, make sure to practice social distancing. Enhanced hygiene (especially handwashing), PPE & monitoring practices help limit the infection rate of first responders.																					
5. Site Safety Plan Required? Yes <input type="checkbox"/> No <input type="checkbox"/>																					
Approved Site Safety Plan(s) Located at:																					
6. Incident Action Plan <table style="width: 100%; border: none;"> <tr> <td><input checked="" type="checkbox"/> ICS 203</td> <td><input checked="" type="checkbox"/> ICS 220</td> <td><input checked="" type="checkbox"/> COVID Daily Check</td> <td><input checked="" type="checkbox"/> ICS 214</td> </tr> <tr> <td><input checked="" type="checkbox"/> ICS 204</td> <td><input checked="" type="checkbox"/> PIO Message</td> <td><input checked="" type="checkbox"/> Peer Support</td> <td><input checked="" type="checkbox"/> Ground Support Map</td> </tr> <tr> <td><input checked="" type="checkbox"/> ICS 205</td> <td><input checked="" type="checkbox"/> Weather Forecast</td> <td><input checked="" type="checkbox"/> Facilities Map</td> <td><input checked="" type="checkbox"/> Travel Map</td> </tr> <tr> <td><input checked="" type="checkbox"/> ICS 206</td> <td><input checked="" type="checkbox"/> Fire Behavior</td> <td><input checked="" type="checkbox"/> eFC-33 Input Form</td> <td><input checked="" type="checkbox"/> Base Camp Maps</td> </tr> <tr> <td><input checked="" type="checkbox"/> ICS 208</td> <td><input checked="" type="checkbox"/> Training Message</td> <td><input checked="" type="checkbox"/> Shift Ticket Example</td> <td><input type="checkbox"/></td> </tr> </table>		<input checked="" type="checkbox"/> ICS 203	<input checked="" type="checkbox"/> ICS 220	<input checked="" type="checkbox"/> COVID Daily Check	<input checked="" type="checkbox"/> ICS 214	<input checked="" type="checkbox"/> ICS 204	<input checked="" type="checkbox"/> PIO Message	<input checked="" type="checkbox"/> Peer Support	<input checked="" type="checkbox"/> Ground Support Map	<input checked="" type="checkbox"/> ICS 205	<input checked="" type="checkbox"/> Weather Forecast	<input checked="" type="checkbox"/> Facilities Map	<input checked="" type="checkbox"/> Travel Map	<input checked="" type="checkbox"/> ICS 206	<input checked="" type="checkbox"/> Fire Behavior	<input checked="" type="checkbox"/> eFC-33 Input Form	<input checked="" type="checkbox"/> Base Camp Maps	<input checked="" type="checkbox"/> ICS 208	<input checked="" type="checkbox"/> Training Message	<input checked="" type="checkbox"/> Shift Ticket Example	<input type="checkbox"/>
<input checked="" type="checkbox"/> ICS 203	<input checked="" type="checkbox"/> ICS 220	<input checked="" type="checkbox"/> COVID Daily Check	<input checked="" type="checkbox"/> ICS 214																		
<input checked="" type="checkbox"/> ICS 204	<input checked="" type="checkbox"/> PIO Message	<input checked="" type="checkbox"/> Peer Support	<input checked="" type="checkbox"/> Ground Support Map																		
<input checked="" type="checkbox"/> ICS 205	<input checked="" type="checkbox"/> Weather Forecast	<input checked="" type="checkbox"/> Facilities Map	<input checked="" type="checkbox"/> Travel Map																		
<input checked="" type="checkbox"/> ICS 206	<input checked="" type="checkbox"/> Fire Behavior	<input checked="" type="checkbox"/> eFC-33 Input Form	<input checked="" type="checkbox"/> Base Camp Maps																		
<input checked="" type="checkbox"/> ICS 208	<input checked="" type="checkbox"/> Training Message	<input checked="" type="checkbox"/> Shift Ticket Example	<input type="checkbox"/>																		
7. Prepared By: Gabe Garcia	Position/Title: PSC1	Signature:																			
8. Approved by Incident Commander:	Mike Marcucci	Signature:																			
ICS 202		<small>NIMS IAP</small>																			

ORGANIZATION ASSIGNMENT LIST (ICS 203)


1. Incident Name: Silverado / Blue Ridge		2. Operational Period: Date From: 10/29/2020 Time From: 0700		Date To: 10/30/2020 Time To: 0700	
3. Incident Commander(s) and Command Staff:			7. Operation Section:		
IC/UC's	J.Veik / M. Petro / N. Cooke / V. Asuncion	Operations	S. Lanzas / S. Lane (T)		
Deputy	D. Martin (T) / M. Marcucci (T)	Deputy Operations	T. Ernst		
Safety Officer	B. Carter / J. Novak (T) / A. Kibby (T)	Night Ops	M. Brunton		
Information Officer	R. Brocchini / R. Lubben (T) / E. Smith (T)	Staging Area	R. Preston		
Liaison Officer	M. Urquides / R. Roberts (T)				
4. Agency/Organization Representatives:		Branch	Silverado	D. Esedes / L. Kalfsbeek (T)	
Agency/Organization	Name	Division/Group	A	M. Levesque	
Cal OES	D. Stone	Division/Group	L		
SCE	S. Brown	Division/Group	M / Z		
CHP	M. Harris	Division/Group			
CDCR	L.T. Sloat	Branch	Blue Ridge	J. McGough	
CALTRANS	D. Brown	Division/Group	BB		
OC Parks	J. Gannaway	Division/Group	DD		
LA Co. Fire	A. Whittle	Division/Group	MM		
CAL FIRE BDU/RRU	S. Littlefield	Division/Group	XX		
So Cal Gas	M. Contreras	Division/Group			
WEROC	V. Osborn	Staging Area	ICP Staging	R. Preston	
City of Lake Forest	T. Wheeler	Division/Group			
CAL FIRE RRU	B. Weiser	Division/Group			
Irvine Ranch WD	S. Habiger	Division/Group			
City of Irvine	C. Gnadt	Division/Group			
Moon Montauk Energy	B. Lawrence	Branch	Evac	S. Lauderdale	
OCWR	J. Young	Division/Group			
CA State Parks	K. Kietzer	Division/Group			
City of Yorba Linda	G. Spencer	Division/Group			
		Division/Group			
5. Planning Section:		Division/Group			
Chief	G. Garcia / D. Scheurich (T)	Division/Group			
Deputy	S. DeBenedet / S. Sherwood (T)	Branch	Suppression Repair	D. Erickson	
Resource Unit	J. Anderson / J. Heald / J. Worden (T)	Division/Group			
Situation Unit	J. Day / I. Crossley (T)	Division/Group			
Demobilization Unit	T. Shevenell / F. Horn (T)	Division/Group			
GISS	T. Knecht / T. Meyer	Division/Group			
FBAN	S. Volmer	Division/Group			
IMET	R. Thompson	Air Operations Branch		Director:	B. Kremensky
Training Tech Spec	S. Vargas	Air Support Group Supervisor		C. Inwood	
6. Logistics Section		Air Tactical Group Supervisor		D. Ross / J. Bischof	
Chief	S. Dohman (T)	Helibase Manager		R. Johnson	
Deputy Chief	J. Warden (T) / B. Brewer (T)				
Supply Unit	K. Anderson / D. Zumkeller (T)	8. Finance/Administration Section:			
Facilities Unit	B. Luiz	Chief	S. Hogan		
Ground Support Unit	J. Luckenbach	Deputy Chief	G. Belk		
Communications Unit	J. Brooks / C. Johns	Time Unit	J. Navarro		
Medical Unit	J. Segura / J. Staley	Procurement Unit	J. Andrade		
Motel Unit	R. Mickey	Comp/Claims Unit	B. Stirtan		
		Cost Unit	J. Tapia		
Prepared By: Name: Gabe Garcia		Position/Title: PSC		Signature: 	
ICS 203		Date/Time: 10/28/2020 2300 hours			



INCIDENT Weather Forecast



FORECAST NO: 2
PREDICTION FOR: 24 hour SHIFT
SHIFT DATE: 10/29/20-10/30/20 (0700-0700)
TIME AND DATE
FORECAST ISSUED: 10/28/20 @ 1930

NAME OF FIRE: Silverado/Blue Ridge
UNIT: OCFA/CalFire
SIGNED: 
 Rich Thompson
Incident Meteorologist

WEATHER DISCUSSION: Clear skies are expected through the operational period. Temperatures will be warmer, ranging in the mid 70s to mid 80s. Relative humidity will bottom out in the teens and 20s this afternoon with poor to moderate recovery tonight. Diurnal winds can be expected with light drainage winds during the night and morning hours and southwest/upvalley winds in the afternoon and evening.

For Friday through the weekend, offshore flow is expected to increase across the area. This will bring a continued warming and drying trend, peaking on Sunday and Monday. Also, some locally gusty northeast winds are likely. Elevated to locally critical fire weather conditions can be expected into early next week.

WEATHER FORECAST:

WEATHER: Mostly clear. Patchy smoke.

TEMPERATURES: Maximum: 76-86.
Minimum: 50-60.

HUMIDITY: Minimum: 15-25%.
Maximum: 35-50% lower elevations...20-35% higher elevations.

20 FT WINDS:

RIDGETOP - 0700-1100: Northeast 5-10 MPH.
1100-2000: Southwest to west 6-12 MPH Gust 15-20 MPH.
2000-0700: Northeast to east 5-10 MPH.

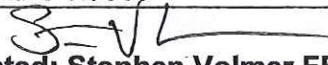
SLOPE/VALLEY - 0700-1100: Northeast 3-6 MPH Gust 10 MPH.
1100-2000: Southwest/upvalley 5-10 MPH Gust 12-18 MPH.
2000-0700: Northeast/downvalley 3-6 MPH Gust 10 MPH.

OUTLOOK FOR FRIDAY THROUGH MONDAY:

Friday: Mostly clear. Temps: Max: 75-85...Min: 47-57. RH: Min:12-22%...Max: 25-40%. Winds: Weak NE winds night/morning hours with onshore winds in the afternoon and evening hours.

Saturday thru Monday: Mostly clear. Continued warming trend with temperatures peaking on Monday (ranging in the md 80s to mid 90s). Relative humidity will lower through the weekend with many areas bottoming out in the teens (and locally into the single digits) with limited overnight recovery. Locally gusty northeast winds can be expected, especially Sunday and Monday with gusts of 25-35 MPH possible.

FIRE BEHAVIOR FORECAST

FORECAST NUMBER: 2	TYPE OF FIRE: WILDFIRE
FIRE NAME: SILVERADO/BLUE RIDGE	OPERATIONAL PERIOD: 10/29-10/30 0700-0700
DATE ISSUED: 10/28/20	TIME ISSUED: 2000
UNIT: Orange County Fire Authority	SIGNED:  Typed/printed: Stephen Volmer FBAN

INPUTS

WEATHER SUMMARY: Maximum temperatures will be in the mid 80s with Relative Humidity in the high teens and low 20's. Winds 5-10mph from the Northeast, shifting afternoon to Southwest 6-12 with gusts to 20mph, then returning to Northeast after 20:00 with 5-10mph. Overnight humidity recovery will continue to be poor to moderate. Onshore winds and increased humidity are expected for Friday afternoon and evening.

OUTPUTS

FIRE BEHAVIOR

FUEL MODEL	RATE OF SPREAD FT/MIN	FLAME LENGTH FT	SPOTTING DISTANCE	PROBABILITY OF IGNITION
GRASS	69	6	.20	64%
GRASS/SHRUB	42	7	.20	64%
BRUSH	66	16	.40	64%

GENERAL: The annual grasses have cured out completely and will remain extremely dry and able to sustain ignitions. The brush in the area is currently below critical levels with a the chamise at 60% and the Black Sage at 48%. The Energy Release Component (ERC) is currently above the 90th percentile, and is expected to continue to climb through 11/1. Expect spotting if the fire enters the large dense brush fields East of Santiago Rd on the Silverado Fire. Roads will hold backing fires easily.

SPECIFIC:

Blue Ridge...The cured grasses and light brush will carry fire throughout the shift. Be alert for canyons that run Southwest to Northeast, as they will be in alignment with the expected shifting wind patterns (Telegraph, Soquel, and Carbon Canyons).

Silverado...The cured grasses and light brush will carry fire throughout the shift. East of El Torro Rd/Santiago Canyon Rd has large areas of dense brush with no fire history. Fire activity will be greatly increased in those areas.

****Wind shifts will test all divisions of both fires throughout the shift****

AIR OPERATIONS: Gusty conditions will still be present over the ridgetops. Weak transport winds will be from the Northeast in the morning, switching to Southwest in the afternoon. Expect the smoke to fill in the valleys and drainages, and reduce visibility. Have your plan in place, in order to minimize the aircrafts loitering times.

Sunset 19:09 Sunrise 06:01

SAFETY

- Watch your parking locations. The dry grass will be able to ignite easily against hot mufflers, and engines.
- Rolling material on hillsides will ignite material below you quickly in the fine flashy fuels.
- Have lookouts posted that can see into the bottoms of the drainages.



SAFETY MESSAGE

SILVERADO / BLUE RIDGE



1. Incident Name: Silverado / Blue Ridge	2. Operational Period: Date From: 10/29/20 Time From: 07:00	Date To: 10/30/20 Time To: 07:00
---	--	-------------------------------------

WINDS ADD DANGER IN ALL OPERATIONS.

Anticipate Wind Reversal; monitor weather conditions/take weather.

No frontal assaults when combating wind-driven fire conditions.

Watch alignment and rates of spread.

Calculate your spot, position, and down-wind branch release.

HEALTH & WELLNESS: Take Care of Ourselves & Others.

Adhere to COVID-19 Best Practices – Wipe Surfaces & Door Handles.

Perform “Daily Health Screening.” – Report if “illness” is felt or observed.

MONITOR yourself and your assigned personnel for **FATIGUE** and **DEHYDRATION**.

Avoid Complacency; Maintain Good Work Rest Cycles.

DEFENSIVE DRIVING REQUIREMENTS: Be the PROFESSIONAL.

Caution with smoke or blind corners; watch for civilian traffic.

EVALUATE your driving routes; monitor speed, gear selection, & brakes.

MAINTAIN a safe following distance; prepare for the unexpected.

UTILIZE chocks, backers and spotters; when in doubt scout it out!

FIRE BEHAVIOR: Maintain Situational Awareness & Predict.

ALWAYS wear proper PPE for the potential fire behavior.

Fire Weakened trees all have accident potential; especially with wind.

Fuels: **RECEPTIVE** - Rates of Spread: Long Range Spotting – Watch for alignment!

Terrain & Drainages:

Steep, Footing Issues, Access Issues – Creates alignment and Safety Issues.

Primary, Alternate, Contingency, Emergency Planning on all new assignments;

Calculate Risk and Take Appropriate Actions based on predicted extreme fire behavior and available resources; have them in-place prior to executing any plan.

REST when opportunity provides itself;

Stay Engaged, Utilize Job Aids.

4. Site Safety Plan Required? Yes No

5. Prepared by: Name: B. Carter SOF1 / J. Novak SOF1(T)

ICS 208

Date/Time: October 28, 2020 / 1730

1. Incident Name: Silverado / Blue Ridge		2. Incident Number: CA-ORC-121364
3. Incident Area	4. Hazards/Risks	5. Mitigations
DIV	HAZARDOUS ACTIONS/CONDITIONS	MITIGATIONS / WARNINGS / REMEDIES
ALL	COVID 19, ILLNESS, & HYGIENE	Adhere to local, state, federal and CDC health guidelines. Maintain social distancing when applicable. Wear a mask for yourself/others. Report any symptoms immediately to a supervisor. Hygiene, hand washing, and disinfecting of surfaces & handles often. Review ICS206 & IWI procedures.
ALL	FATIGUE, HEAT, & DEHYDRATION	Don't underestimate the task at hand. Adhere to work/rest cycle for all task(s). Drink water before, during and after shifts, up to 1.5 gal. per shift. Review Heat Related Emergencies (IRPG Pg. 109). Seek shade when you can. Watch for stack-effect of fatigue and exhaustion; REST & Plan operations.
ALL	COMPLACENCY	Be alert for signs of fatigue and distractions; remain engaged. Know your LCES and maintain situational awareness. Have the right radio clone. Know your adjoining forces and FREQUENCIES . Know your mission and objectives; communicate. Follow a plan. Primary, Alternate, Contingency, Emergency on all new assignments.
ALL	FIRING OPERATIONS	Plan out all operations, document, and assure personnel are briefed. Follow the GO/NO GO checklist; don't let pressure drive the decision. Assure all PPE is donned; shrouds down! sleeves are rolled down! gloves on!
ALL	WIND	WATCH weather for WIND REVERSAL . Caution to Erratic Winds and Funneling with Drainages and Canyons Watch alignment and rates of spread; no frontal assaults. Park into the wind; prevent injury or damage with door control. Calculate tree fall and branch release; project down-wind falling.
ALL	STEEP TERRAIN / ROLLING DEBRIS	Watch your footing while hiking in steep terrain. Be careful of loose rolling debris. Maintain Situational Awareness . Know Tree Hazards in the work area. Dangerous Mountain Roads – SLOW Defensive Driving.
ALL	MOP UP, HAZARD TREES, STUMP HOLES	Identify and isolate the area to provide for the safety of others. Maintain all appropriate PPE for the operation and potential conditions. Do not fall trees out of your certification level. Evaluate wind and lean prior to making cuts. Monitor footing; evaluate work area and routes; tool control is essential.
ALL	DRIVING HAZARDS	SLOW DOWN! Do 360's before moving vehicles. Utilize Chocks. Drive with headlights and seatbelts on; drive defensively. Travel distances add additional fatigue; monitor our people. Utilize spotters and backers; when in doubt, scout it out. Assess Road Conditions; Flag hazard if you cannot mitigate, report.
ALL	HEAVY EQUIPMENT & DOZER SAFETY	Watch for rolling material; Monitor safe working distances. Avoid working below dozer. Utilize communication with the operator (radio or hand signals).
ALL	EXTREME FIRE BEHAVIOR	High rates of spread & frontal fire intensity. Watch for alignment conditions & spotting. Caution with added vertical development or wind-driven conditions. Drainages and steep terrain provide increased rates of spread.
ALL	AIRCRAFT OPERATIONS	Monitor air-to-ground frequencies; they are your eyes in the sky. Use air-to-ground frequency to communicate with aircraft. Use clear, concise statements when directing aircraft; clear the line . Only utilize aircraft to insert personnel on the line when necessary. Go / No Go Night Flying Check List.
6. Prepared by: Baraka Carter SOF1 / Jason Novak SOF1(T)		
ICS 215-A		Operational Period 10/29-30/2020 Time: 0700 - 0700

ASSIGNMENT LIST (ICS 204 WF)

CONTROLLED UNCLASSIFIED
INFORMATION/BASIC

1. Incident Name: <div style="text-align: center; font-weight: bold;">Silverado / Blue Ridge</div>		2. Operational Period: Date From: 10/29/20 Date To: 10/30/20 Time From: 0700 Time To: 0700		3. Branch Division <div style="text-align: center; font-weight: bold;">Silverado L</div>	
4. Operations Personnel:				Page 1 of 1 Lima	

Operations Section Chief: S. Lanzas / S. Lane (T)		Night Ops: M. Brunton
Branch Director: D. Esedes / L. Kalfsbeek (T)		Branch Safety:
Division/Group Supervisor:		Air Attack: D. Ross / J. Bischof

5. Resources Assigned:								** Resources Below in Bold are 12 Hour **							
Resource Identifier	ALS	LWD	Leader	Personnel	Request #	Hours	Reporting Location								
STA ORC 1401A	X		P. Whittaker	20	E-8	0700-0700	ICP								
STC RRU 9311C			J. Burrow	16	E-40	0700-0700	ICP								
SOFR FLORES (T)			M. Flores	1		0700-0700	ICP								

6. Work Assignments:
Tactical Patrol.

7. Special Instructions:

8. Communications							
Name	Ch	Function	Rx Freq	Rx Tone	Tx Freq	Tx Tone	Notes
FIRE OC	1	COMMAND	151.0100N	123.0 (T2)	154.9650N	123.0 (T2)	SIMULCAST SYSTEM
CDF T28	6	TACTICAL	151.1825N	192.8 (T16)	151.1825N	192.8 (T16)	SILVERADO BR
CDF T20	13	AIR TO GROUND	159.3750N	192.8 (T16)	159.3750N	192.8 (T16)	
CALCORD	15	MEDICAL	156.0750N	156.7 (T6)	156.0750N	156.7 (T6)	
GUARD 28	16	EMERGENCY	168.6250N		168.6250N	110.9 (T1)	EMERGENCY USE ONLY

9. Prepared by: Name:	Jamie Heald	RESL	24 Hr Shift: 37
	Signature:		12 Hr Shift: 0
ICS 204	Date/Time: 10/28/2020 2200		Total: 37

ASSIGNMENT LIST (ICS 204 WF)

CONTROLLED UNCLASSIFIED
INFORMATION/BASIC

1. Incident Name: Silverado / Blue Ridge	2. Operational Period: Date From: 10/29/20 Date To: 10/30/20 Time From: 0700 Time To: 0700	3. Branch Division Blue Ridge BB
---	---	---

4. Operations Personnel:		Page 1 of 1 Bravo-Bravo
Operations Section Chief: S. Lanzas / S. Lane (T)	Night Ops: M. Brunton	
Branch Director: J. McGough	Branch Safety:	
Division/Group Supervisor:	Air Attack: D. Ross / J. Bischof	

5. Resources Assigned:	** Resources Below in Bold are 12 Hour **							
Resource Identifier	ALS	LWD	Leader	Personnel	Request #	Hours	Reporting Location	
STA ORC 1404A	X		A. Espinosa	21	E-51	0700-0700	ICP	
STA ORC 1402A	X		M. Summers	21	E-9	0700-0700	ICP	
STA XOR 1421A	X		L. Lucas	21	E-19	0700-0700	ICP	
STC BEU 9461C			C. Jauregui	20	E-26	0700-0700	ICP	
STC RRU 9310C			M. Scoville	16	E-33	0700-0700	ICP	
STG MMU 9424G			M. Keyser	30	C-11	0700-0700	ICP	
CRW PALOMAR IHC						0700-1900	ICP	
CRW ANF LITTLE TUJUNGA			A. Meyerlink	30	C-3	0700-1900	ICP	
W/T PVT E-104			C. Tarello	2	E-104	0700-0700	ICP	
SOFR BISCAILUZ (T)			J. Biscailuz	1	O-80	0700-0700	ICP	
FEMP PETERS			M. Peters	1	O-229	0700-0700	ICP	
FEMP LEGA			J. Lega	1	O-232	0700-0700	ICP	

6. Work Assignments:
Mop up 150'.
Backhaul all trash and hose.

7. Special Instructions:

8. Communications							
Name	Ch	Function	Rx Freq	Rx Tone	Tx Freq	Tx Tone	Notes
FIRE OC	1	COMMAND	151.0100N	123.0 (T2)	154.9650N	123.0 (T2)	SIMULCAST SYSTEM
CDF T29	9	TACTICAL	151.3475N	192.8 (T16)	151.3475N	192.8 (T16)	BLUE RIDGE BR
CDF T25	14	AIR TO GROUND	159.2775N	192.8 (T16)	159.2775N	192.8 (T16)	
CALCORD	15	MEDICAL	156.0750N	156.7 (T6)	156.0750N	156.7 (T6)	
GUARD 28	16	EMERGENCY	168.6250N		168.6250N	110.9 (T1)	EMERGENCY USE ONLY

9. Prepared by: Name:	Jamie Heald	RESL	24 Hr Shift: 134
	Signature:		12 Hr Shift: 30
ICS 204	Date/Time: 10/28/2020 2200		Total: 164

ASSIGNMENT LIST (ICS 204 WF)

CONTROLLED UNCLASSIFIED
INFORMATION//BASIC

1. Incident Name: Silverado / Blue Ridge	2. Operational Period: Date From: 10/29/20 Date To: 10/30/20 Time From: 0700 Time To: 0700	3. Branch Division Blue Ridge DD Page 1 of 1 Delta-Delta
---	---	--

4. Operations Personnel:	
Operations Section Chief: S. Lanzas / S. Lane (T)	Night Ops: M. Brunton
Branch Director: J. McGough	Branch Safety:
Division/Group Supervisor:	Air Attack: D. Ross / J. Bischof

5. Resources Assigned:	** Resources Below in Bold are 12 Hour **					
Resource Identifier	ALS	LWD	Leader	Personnel	Request #	Hours Reporting Location
STA ORC 1403A	X		T. McGovern	19	E-10	0700-0700 ICP
STC BDU 9351C			T. Lemm	16	E-49	0700-0700 ICP
STF BDC 6239F	X		J. Serrano	20	E-50	0700-0700 ICP
STG SLU 9344G (CCC)			A. Spadaro	33	C-7	0700-0700 ICP
STG TGU 9254G			C. Konicek	30	C-6	0700-0700 ICP
WT PVT E-108			G. Romo	2	E-108	0700-0700 ICP
WT PVT E-105			J. Bendall	2	E-105	0700-0700 ICP
SOFR WILLIAMS			J. Williams	1	O-10	0700-0700 ICP
FEMP MOON	X		T. Moon	1	O-145	0700-0700 ICP

6. Work Assignments:
Mop up 150'.
Improve handline.
Backhaul all trash and hose.

7. Special Instructions:

8. Communications							
Name	Ch	Function	Rx Freq	Rx Tone	Tx Freq	Tx Tone	Notes
FIRE OC	1	COMMAND	151.0100N	123.0 (T2)	154.9650N	123.0 (T2)	SIMULCAST SYSTEM
CDF T31	10	TACTICAL	159.3825N	192.8 (T16)	159.3825N	192.8 (T16)	BLUE RIDGE BR
CDF T25	14	AIR TO GROUND	159.2775N	192.8 (T16)	159.2775N	192.8 (T16)	
CALCORD	15	MEDICAL	156.0750N	156.7 (T6)	156.0750N	156.7 (T6)	
GUARD 28	16	EMERGENCY	168.6250N		168.6250N	110.9 (T1)	EMERGENCY USE ONLY

9. Prepared by: Name:	Jamie Heald	RESL	24 Hr Shift: 124
	Signature:		12 Hr Shift: 0
ICS 204	Date/Time: 10/28/2020 2200		Total: 124

ASSIGNMENT LIST (ICS 204 WF)

CONTROLLED UNCLASSIFIED
INFORMATION//BASIC

1. Incident Name: Silverado / Blue Ridge	2. Operational Period: Date From: 10/29/20 Date To: 10/30/20 Time From: 0700 Time To: 0700	3. Branch Division Blue Ridge XX Page 1 of 1 X-ray-X-ray
--	--	--

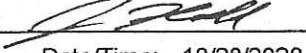
4. Operations Personnel: Operations Section Chief: S. Lanzas / S. Lane (T)	Night Ops: M. Brunton
Branch Director: J. McGough	Branch Safety:
Division/Group Supervisor:	Air Attack: D. Ross / J. Bischof

5. Resources Assigned:		** Resources Below in Bold are 12 Hour **					
Resource Identifier	ALS	LWD	Leader	Personnel	Request #	Hours	Reporting Location
STA XOR 1405A			T. McClelland	20	E-52	0700-1900	ICP
STC MVU 9330C			J. Synder	17	E-16	0700-0700	ICP
STG LMU 9222G			K. Etter	30	C-5	0700-0700	ICP
SOFR GOFF			B. Goff	1	O-272	0700-0700	ICP

6. Work Assignments:
 Tactical Patrol.
 Mop up 150'.
 Backhaul all trash and hose.

7. Special Instructions:

8. Communications							
Name	Ch	Function	Rx Freq	Rx Tone	Tx Freq	Tx Tone	Notes
FIRE OC	1	COMMAND	151.0100N	123.0 (T2)	154.9650N	123.0 (T2)	SIMULCAST SYSTEM
VTAC14	12	TACTICAL	159.4725N	156.7 (T6)	159.4725N	156.7 (T6)	BLUE RIDGE BR
CDF T25	14	AIR TO GROUND	159.2775N	192.8 (T16)	159.2775N	192.8 (T16)	
CALCORD	15	MEDICAL	156.0750N	156.7 (T6)	156.0750N	156.7 (T6)	
GUARD 28	16	EMERGENCY	168.6250N		168.6250N	110.9 (T1)	EMERGENCY USE ONLY

9. Prepared by: Name: Jamie Heald RESL 24 Hr Shift: 48
 Signature:  12 Hr Shift: 20
 Date/Time: 10/28/2020 2200 Total: 68

ICS 204

NIMS IAP

CONTROLLED UNCLASSIFIED INFORMATION//BASIC

ASSIGNMENT LIST (ICS 204 WF)

CONTROLLED UNCLASSIFIED
INFORMATION//BASIC

1. Incident Name: Silverado / Blue Ridge	2. Operational Period: Date From: 10/29/20 Date To: 10/30/20 Time From: 0700 Time To: 0700	3. Branch Staging ICP Staging
4. Operations Personnel:		Page 1 of 3

Operations Section Chief: S. Lanzas / S. Lane (T)	Night Ops: M. Brunton
Branch Director:	Branch Safety:
Division/Group Supervisor: R. Preston	Air Attack: D. Ross / J. Bischof

5. Resources Assigned:	** Resources Below in Bold are 12 Hour **						
Resource Identifier	ALS	LWD	Leader	Personnel	Request #	Hours	Reporting Location
STA 1109A					E-17	0700-1900	ICP
STA XOR 1405A			T. McClelland	20	E-52	0700-1900	ICP
STA RVC 6001A			T. League	17	E-53	0700-1900	ICP
STC LMU 9220C			T. Williams	16	E-57	0700-1900	ICP
STC TCU 9441C			J. Fredrick	16	E-65	0700-1900	ICP
STC BEU 9460C			M. Meedles	21	E-67	0700-1900	ICP
STC TUU 9411C			T. Attebury	16	E-69	0700-1900	ICP
STC SBC 9322C			S. Sanchez	16	E-70	0700-1900	ICP
STC XOR 1400C			E. Miranda	20	E-7	0700-1900	ICP
STC XSB 1521C			D. Neels	21	E-276	0700-1900	ICP
STC XBO 6210C			T. Harris	19	E-125	0700-1900	ICP
STC OES 6808C			R. Peterson	21	E-30	0700-1900	ICP
STC OES 6848C			J. Specht	22	E-31	0700-1900	ICP
STC ANF 1615C			H. Hernandez	19	E-14	0700-1900	ICP
STC CNF 6631C			A. Leyva	26	E-11	0700-1900	ICP
STC CNF 6632C			E. Guidi	18	E-28	0700-1900	ICP
TRK ORC 32			D. Tessieri	4	E-126	0700-1900	ICP
ENG XOR 353			A. Acosta	4	E-58	0700-1900	ICP

6. Work Assignments:
 Maintain 3 minute response time.
 Monitor command frequencies.

7. Special Instructions:
 All resources in staging are 12 HR.

8. Communications

Name	Ch	Function	Rx Freq	Rx Tone	Tx Freq	Tx Tone	Notes
FIRE OC	1	COMMAND	151.0100N	123.0 (T2)	154.9650N	123.0 (T2)	SIMULCAST SYSTEM
CALCORD	15	MEDICAL	156.0750N	156.7 (T6)	156.0750N	156.7 (T6)	
GUARD 28	16	EMERGENCY	168.6250N		168.6250N	110.9 (T1)	EMERGENCY USE ONLY

9. Prepared by: Name: Jamie Heald RESL 24 Hr Shift: 0
 Signature: 12 Hr Shift: 296
 ICS 204 Date/Time: 10/28/2020 2200 Total: 296

ASSIGNMENT LIST (ICS 204 WF)

CONTROLLED UNCLASSIFIED
INFORMATION//BASIC

1. Incident Name: Silverado / Blue Ridge	2. Operational Period: Date From: 10/29/20 Date To: 10/30/20 Time From: 0700 Time To: 0700	3. Branch Staging ICP Staging
4. Operations Personnel:		Page 2 of 3

Operations Section Chief: S. Lanzas / S. Lane (T)	Night Ops: M. Brunton
Branch Director:	Branch Safety:
Division/Group Supervisor: R. Preston	Air Attack: D. Ross / J. Bischof

5. Resources Assigned:	** Resources Below in Bold are 12 Hour **						
Resource Identifier	ALS	LWD	Leader	Personnel	Request #	Hours	Reporting Location
ENG ORC 10			J. Castro	4	E-69	0700-1900	ICP
ENG ORC 318						0700-1900	ICP
OCPW DOZ 8L						0700-1900	ICP
W/T ORC 10			M. Richenberg	2	E-79	0700-1900	ICP
HEQB NEWELL			D. Newell	1	O-357	0700-1900	ICP
HEQB CELIS			J. Celis	1	O-359	0700-1900	ICP
DOZ PVT E-74			B. Restad	1	E-74	0700-1900	ICP
DOZ PVT E-75			D. Lewis	1	E-75	0700-1900	ICP
DOZ PVT E-77			R. Francis	1	E-77	0700-1900	ICP
DOZ PVT E-80			G. Gates	1	E-80	0700-1900	ICP
DOZ ORC 1			D. Brown	1	E-282	0700-1900	ICP
Blue Ridge Task Force 1			C. Scibar			0700-1900	ICP
ME-61						0700-1900	ICP
ME-62						0700-1900	ICP
ME-63						0700-1900	ICP
ME-64						0700-1900	ICP
ME-64A						0700-1900	ICP

6. Work Assignments:
 Maintain 3 minute response time.
 Monitor command frequencies.

7. Special Instructions:
 All resources in staging are 12 HR.

8. Communications							
Name	Ch	Function	Rx Freq	Rx Tone	Tx Freq	Tx Tone	Notes
FIRE OC	1	COMMAND	151.0100N	123.0 (T2)	154.9650N	123.0 (T2)	SIMULCAST SYSTEM
CALCORD	15	MEDICAL	156.0750N	156.7 (T6)	156.0750N	156.7 (T6)	
GUARD 28	16	EMERGENCY	168.6250N		168.6250N	110.9 (T1)	EMERGENCY USE ONLY

9. Prepared by: Name:	Jamie Heald	RESL	24 Hr Shift: 0
	Signature:		12 Hr Shift: 13
ICS 204	Date/Time: 10/28/2020 2200		Total: 13

ASSIGNMENT LIST (ICS 204 WF)

CONTROLLED UNCLASSIFIED
INFORMATION//BASIC

1. Incident Name: Silverado / Blue Ridge	2. Operational Period: Date From: 10/29/20 Date To: 10/30/20 Time From: 0700 Time To: 0700	3. Branch Staging ICP Staging
4. Operations Personnel:		Page 3 of 3

Operations Section Chief: S. Lanzas / S. Lane (T)	Night Ops: M. Brunton
Branch Director:	Branch Safety:
Division/Group Supervisor: R. Preston	Air Attack: D. Ross / J. Bischof

5. Resources Assigned:	** Resources Below in Bold are 12 Hour **							
Resource Identifier	ALS	LWD	Leader	Personnel	Request #	Hours	Reporting Location	
Blue Ridge Task Force 2			J. Desoto			0700-1900	ICP	
BP-64						0700-1900	ICP	
ME-66						0700-1900	ICP	
BE-66						0700-1900	ICP	
ME-67						0700-1900	ICP	
W/T-61						0700-1900	ICP	

6. Work Assignments:
 Maintain 3 minute response time.
 Monitor command frequencies.

7. Special Instructions:
 All resources in staging are 12 HR.

8. Communications							
Name	Ch	Function	Rx Freq	Rx Tone	Tx Freq	Tx Tone	Notes
FIRE OC	1	COMMAND	151.0100N	123.0 (T2)	154.9650N	123.0 (T2)	SIMULCAST SYSTEM
CALCORD	15	MEDICAL	156.0750N	156.7 (T6)	156.0750N	156.7 (T6)	
GUARD 28	16	EMERGENCY	168.6250N		168.6250N	110.9 (T1)	EMERGENCY USE ONLY

9. Prepared by: Name:	Jamie Heald	RESL	
	Signature:		24 Hr Shift: 0
			12 Hr Shift: 0
ICS 204	Date/Time: 10/28/2020 2200		Total: 0

AIR OPERATIONS SUMMARY ICS-220

Incident Name / Number
Silverado / Blue Ridge / CA-ORC-121384 / CA-ORC-121612

Sunrise 7:07 **Startup** 7:37 **Cutoff** 17:31 **Sunset** 18:01

Time Prepared
2015

Date Prepared
Wednesday, October 28, 2020

Operational Period - Date
Wednesday October 28, 2020

Prepared By
B. KREMIENSKY *BK*

Operational Period - Time
0700-2100

General Remarks, Safety Notes, Hazards, Air Operations Special Equipment, etc.

TRACK ALL DIPSITE LOCATIONS / NUMBER OF DIPS / GALLONS TAKEN.
TRACK ALL DROP LOCATIONS / NUMBER OF DROPS / GALLONS DROPPED
ALL GPS DATA TO BE COLLECTED IN DEGREES.MINUTES.DECIMAL MINUTES FORMAT.

*AVOID Aerial Application of Retardant / Foam / Agent within 300' of Waterways, Bodies of Water, etc.
if Retardant / Foam / Agent is Dropped Within These Areas. Immediately Notify the AOB/D and Provide the Following Information: Lat / Long, Estimated Number of Gallons and a Map Detailing The Area.*

BLUE RIDGE TFR 6,000 MSL, NOTAMS O19438, FREQUENCY 134.2750 SILVERADO TFR 5,000 MSL O19502, 128.675

Frequencies	TX	Tone	RX	Tone	AM / FM
COMMAND (FIRE OC)	154.9650	123.0000	151.0100	123.0000	FM
AIR TACTICS(SILVERADO)	167.9125		167.9125		FM
A/A ROTOR(SILVERADO)	128.6750		128.6750		AM
A/G Silverado (CDF Tac 20)	159.3750	192.8 (16)	159.3750	192.8 (16)	FM
AIR TACTICS (BLUE RIDGE)	169.2875		169.2975		FM
A/A ROTOR (BLUE RIDGE)	134.2750		134.2750		AM
A/G Blue Ridge (CDF Tac 25)	159.2775	192.8 (16)	159.2775	192.8 (16)	FM
A/A Briefing	133.4250		133.4250		AM
TOLC	123.0250		123.0250		AM
DECK	163.1000		163.1000		FM
CALCORD - MEDICAL	156.0750	156.7 (6)	156.0750	156.7 (6)	FM
AIRGUARD - Emergency Only	168.6250	110.9 (1)	168.6250		FM

HELICOPTERS (Use page 2 if Needed)						
FAA #	Type	Make/Model	Helibase	Avail	Start	Remarks
4AJ	I	CH-47	EI Toro	0800	0800	A-17 Restricted
25M	I	CH-54A	EI Toro	0800	0800	A-18 Restricted
5AJ	I	CH-47	EI Toro	0800	0800	A-7 Restricted
793HT	I	CH-54A	EI Toro	0800	0800	A-6 Restricted
73U	I	S-61	EI Toro	0800	0800	A-16 Restricted
1CG	I	S-61	EI Toro	0800	0800	A-11 Restricted
HC1	II	B-412EP	EI Toro	0800	0800	A-14 Standard
538	II	B-205A1++	EI Toro	0800	0800	A-10 Standard
5GH	III	AS350B3	EI Toro	0800	0800	A-60 Standard

Time Prepared
2015

Date Prepared
Wednesday, October 28, 2020

Operational Period - Date
Wednesday October 28, 2020

Prepared By
B. KREMIENSKY *BK*

Operational Period - Time
0700-2100

Helibase Information

Name EL TORO
Latitude 33° 40.05
Longitude 117° 43.78

Name
Latitude
Longitude
(use page 2 if needed)

Position

AOBD B. Kremensky (619) 592-9122
AOBD
ASGS C. Inwood (209) 894-5333
ASGS G. Bradshaw (949) 887-2841
ASGS
HEMB
HEBM R. Johnson (530) 340-3099
HLCO
HLCO Tim Perkins
HLCO J. Zungla
ATGS
ATGS

Name

B. Kremensky (619) 592-9122
C. Inwood (209) 894-5333
G. Bradshaw (949) 887-2841
R. Johnson (530) 340-3099
Tim Perkins
J. Zungla

Phone

(619) 592-9122
(209) 894-5333
(949) 887-2841
(530) 340-3099

Trainee

Phone

Request #

Polygon: NM

Altitude: MSL

Centerpoint: Lat Long

NOTAMS: Frequency
<http://tfr.faa.gov/tfr2/list.htm>

SEE GENERAL REMARKS

TFR Information

Request #

Polygon: NM

Altitude: MSL

Centerpoint: Lat Long

NOTAMS: Frequency
<http://tfr.faa.gov/tfr2/list.htm>

Incident Communications

Request Procedure for These Aircraft:

See Medical Plan For Additional Info

Rescue Ship Information

Day Hoist | **Night Hoist**

HC1 | HC1

Name | **Phone** | **Make/Model** | **Location** | **Request Procedure for These Aircraft:**

HC1 | (657)464-7830 | B-412EP | Fullerton | Incident Communications

HC1 | (657)464-7830 | B-412EP | Fullerton | Incident Communications

FAA #	Type	Make/Model	Helibase	Avail	Start	Remarks
4AJ	I	CH-47	EI Toro	0800	0800	A-17 Restricted
25M	I	CH-54A	EI Toro	0800	0800	A-18 Restricted
5AJ	I	CH-47	EI Toro	0800	0800	A-7 Restricted
793HT	I	CH-54A	EI Toro	0800	0800	A-6 Restricted
73U	I	S-61	EI Toro	0800	0800	A-16 Restricted
1CG	I	S-61	EI Toro	0800	0800	A-11 Restricted
HC1	II	B-412EP	EI Toro	0800	0800	A-14 Standard
538	II	B-205A1++	EI Toro	0800	0800	A-10 Standard
5GH	III	AS350B3	EI Toro	0800	0800	A-60 Standard

MEDICAL PLAN (ICS 206)

1. Incident Name: SILVERADO / BLUE RIDGE		2. Operational Period: Date From: 10/29/20 Date To: 10/30/20 Time From: 0700 Time To: 0700					
3. Medical Aid Stations:							
Name	Location	Contact Number/Freq	Physician				
MERT	Prado Camp	Orange Communications	<input type="checkbox"/> No				
CAL-MAT	Silverado ICP	Orange Communicatons	Yes				
4. Transportation (indicate air or ground):							
Ambulance Service	Location	Contact Number	Level of Service				
Care Ambulance XRay 1	Silverado ICP	Orange Communications	BLS				
Care Ambulance XRay 2	19152 Santiago Canyon (Cooks Corner)	Orange Communications	BLS				
Care Ambulance XRay 3	26700 Portola (Foothill Town Center)	Orange Communications	BLS				
Care Ambulance XRay 4	91 FWY X Imperial Hwy	Orange Communications	BLS				
ORC Copter 1 (Hoist)	Fullerton	Orange Communications	ALS				
Mercy Air	Fullerton	Orange Communications	ALS				
5. Hospitals:							
Hospital Name	Address,	Contact Number(s)/ Frequency	Travel Time		Trauma Center	Burn Center	Helipad
	Lat & Long Helipad		Air	Ground			
Mission Hospital	27700 Medical Center Rd. N 33' 33.63' W 117' 39.92'	(949) 364-1181	5	14	Level 2	<input type="checkbox"/>	<input checked="" type="checkbox"/>
UCI	101 The City Dr, Orange N 33' 78.73 W 117' 88.83"	(714) 456-7890	5	35	Level 2	<input checked="" type="checkbox"/>	<input checked="" type="checkbox"/>
Placentia Linda	1301 N. Rose Dr. Placentia	(714) 993-2000	N/A	14	EDAT	<input type="checkbox"/>	<input type="checkbox"/>
6. Special Medical Emergency Procedures							
Line Emergency Crew Supervisor will contact Division Supervisor with patient complaint/condition and location. - Division Group Supervisor Contacts: 1. Closest EMS resource 2. Communications Unit - Communications Unit Contacts: 1. Ground or Air ambulance as requested. 2. Operations 3. Safety 4. Medical Unit - Division Supervisor or designee will serve as point of contact and run medical emergency on assigned channel. 1. A pre-assigned tactical frequency (i.e. CALCORD) should be used for IWI and only for duration of the emergency. - Communications Unit will clear the Command channel for emergency traffic as needed for duration of the need. Direct all medical issues to the MERT. Camp Emergency - Medical Unit contacts 1. Communications 2. Safety 3. Logistics 4. Operations 5. Crew Supervisor 6. Comp/Claims				Injury Reporting Procedures Nature of Injury: _____ Location of Patient: _____ Point of Contact: _____ Transportation Requested by: Air ___ Ground ___ Point of Pick-Up: _____ Lat: _____ Long: _____ Patient Unit ID: _____ Is an EMT with Patient: Yes ___ No ___ Age: _____ Sex: Male ___ Female ___ ALL EMERGENCIES---Secure the area and identify witnesses for later investigation. Keep an accurate log of events. **IN CAMP EMERGENCY** (619)818-8437			
<input type="checkbox"/> Check box if aviation assets are utilized for rescue. If assets are used, coordinate with Air Operations.							
7. Prepared by (Medical Unit Leader): J. Segura J. Staley				Signature:			
8. Approved by (Safety Officer): J. Novak A. Kibby				Signature:			
ICS 206		NIMS IAP		Date/Time:		10/28/20 1800	

ICS 205 - INCIDENT RADIO COMMUNICATIONS PLAN

CONTROLLED UNCLASSIFIED
INFORMATION/BASIC

1. Incident Name: Silverado / Blue Ridge	2. Date/Time Prepared Date: 10/28/2020 Time: 1600	3. Operational Period: Date To: 10/30/20 Time To: 0700
--	--	---

4. Communications									
Ch#	Function	Name	Assigned To	Rx Freq	Rx Tone	Tx Freq	Tx Tone	Notes	
1	COMMAND	FIRE OC	ALL ZONES	151.0100N	123.0 (T2)	154.9650N	123.0 (T2)	SIMULCAST SYSTEM	
2									
3									
4									
5	TACTICAL	CDF T26	DIV A	159.2925N	192.8 (T16)	159.2925N	192.8 (T16)	SILVERADO BR	
6	TACTICAL	CDF T28	DIV L	151.1825N	192.8 (T16)	151.1825N	192.8 (T16)	SILVERADO BR	
7	TACTICAL	VFIRE 25	DIV M / Z	154.2875N	156.7 (T6)	154.2875N	156.7 (T6)	SILVERADO BR	
8									
9	TACTICAL	CDF T29	DIV BB	151.3475N	192.8 (T16)	151.3475N	192.8 (T16)	BLUE RIDGE BR	
10	TACTICAL	CDF T31	DIV DD	159.3825N	192.8 (T16)	159.3825N	192.8 (T16)	BLUE RIDGE BR	
11	TACTICAL	VTAC13	DIV MM	158.7375N	156.7 (T6)	158.7375N	156.7 T6	BLUE RIDGE BR	
12	TACTICAL	VTAC14	DIV XX	159.4725N	156.7 (T6)	159.4725N	156.7 (T6)	BLUE RIDGE BR	
13	AIR TO GROUND	CDF T20	SILVERADO BR	159.3750N	192.8 (T16)	159.3750N	192.8 (T16)		
14	AIR TO GROUND	CDF T25	BLUE RIDGE BR	159.2775N	192.8 (T16)	159.2775N	192.8 (T16)		
15	MEDICAL	CALCORD	ALL ZONES	156.0750N	156.7 (T6)	156.0750N	156.7 (T6)		
16	EMERGENCY	GUARD 28	ALL ZONES	168.6250N		168.6250N	110.9 (T1)	EMERGENCY USE ONLY	
17									
18									
19									
20	EMERGENCY	GUARD 28	ALL ZONES	168.6250N		168.6250N	110.9 (T1)	EMERGENCY USE ONLY	

5. Special Instructions
 TO CONFIRM YOU HAVE THE MOST CURRENT CLONE, ENSURE YOUR DISPLAY OF CHANNEL 16 OR 20 MATCHES CHANNEL 16 OR 20 OF THE 205 - HEIGHT AND POWER ARE KEY WHEN USING RADIOS; BE AT A HIGH POINT, USE A MOBILE IF POSSIBLE, AND USE RADIO RELAYS WHEN NEEDED

Prepared by (Communications Unit Leader): Name: J. Brooks / C. Johns	Signature:
ICS 205 - CONTROLLED UNCLASSIFIED INFORMATION/BASIC	NIMS IAP Date/Time: 10/28/20 1600

TRAINING MESSAGE

TRAINERS

- Sign off PTB tasks as their completed
- Complete the PTB Evaluation Record prior to Demob
- Complete an ICS 225 (Personal Performance Record) prior to Demob
- Complete the Final Evaluator's Verification page in the PTB if you are recommending them for qualification

TRAINEES

- Secure your PTB
- Ensure you have the above-mentioned documents completed and signed by your Trainer prior to Demob
- You do not have to wait for your assigned Demob time to close out with the Training Specialist

Don't train until you get it right, train until you cannot get it wrong!

**Any questions please contact the
Training Specialist:
Shane Vargas (530) 410-4225**



CAL FIRE INCIDENT MANAGEMENT TEAM 6

Jeff Veik- INCIDENT COMMANDER



SILVERADO / BLUE RIDGE CA-ORC-121364 / CA-ORC-121612 DEMOBILIZATION PLAN - SUMMARY

GENERAL INFORMATION

The Demobilization Plan is developed to facilitate the orderly removal and checkout of resources on the incident. Surplus Personnel are available for release if they have rested for a minimum of 8 hours, are cleaned up, outfitted and have a vehicle ready to depart to their next destination.

GENERAL GUIDELINES

- **NO RESOURCES WILL LEAVE THE INCIDENT UNTIL AUTHORIZED TO DO SO BY THE DEMOB UNIT.**
- Efforts will be made to ensure that all released personnel arrive at their destination prior to 2200 hours.
- All Resources will arrive at the Demobilizations Unit at their scheduled time Only.
- All government and hired vehicles leaving the incident will have a safety inspection. If a vehicle is within 1,000 miles of a "B" service, it is recommended of the resource to contact Ground Support and have an oil change prior to their scheduled demobilization time.
- **All Rental Vehicles will receive a safety inspection prior to leaving the incident.**
- All trainees are to keep their time up to date and report to the Training Specialist with their task books and evaluations prior to completion of the demobilization process.
- All strike team leaders are responsible to call **South Ops at 1-800-237-3703** immediately upon being released from the incident

RESPONSIBILITIES

Unit Leaders will declare resources excess to their **Section Chief**. **Section Chiefs** will declare excess resources to the Planning Section Chief through the **Resource Unit Leader**. This should be done 36 hours in advance of anticipated release. **Use the Declaration of Excess Resources sheet or General Message Form (ICS-213) to list all excess resources.** Include the resource name, request number, name of person, date and time of declared excess, and time in which the resource will be eligible to leave. Send to the **RESOURCE UNIT** where the resource will be determined to be surplus to the incident. Surplus resources will then be able to report to the **DEMOB UNIT**, receive a Demobilization Checkout Form (ICS 221), get the appropriate ICS 221 signatures, and then return the completed ICS 221 to the **DEMOB UNIT** prior to final release or reassignment. Resources are not to contact **South Ops** or the expanded dispatch center unless instructed to do so by the Demobilization Unit.

RELEASE PRIORITIES

1. **Organized fire departments**
2. **OES engines**
3. **Hired personnel and equipment**
4. **Other agencies (USFS, BLM, etc.)**
5. **Out of region CAL FIRE forces**
6. **Within Region CAL FIRE Forces**
7. **Unit CAL FIRE Forces**

TRAVEL INFORMATION

All resources will meet agency specific requirements on hours of travel per day. For CAL FIRE hand crews, a full 24 hour reset period shall be adhered to before departing from the incident. After a crew's last operational period they shall begin the demobilization release procedure during their 24-hour off shift. In addition, they must use the following complete 24-hour period as reset time before they depart from the incident.

FINANCE MESSAGE

CAL FIRE TIME UNIT (Personnel and Hired Equipment)

- CAL FIRE PERSONNEL – make sure you have started your eFC-33's and update after each shift. Please make sure Epay schedules are up to date.
- HIRED EQUIPMENT SUPPLIERS – Check in with the Time Unit and drop off your agreements.
- SHIFT TICKET BOOKS - for line supervisors are available in the Time Unit (agency personnel only).

DIVISION / GROUP - LINE SUPERVISORS

- Please make sure to turn in hired equipment shift tickets at the end of each shift.

COMP / CLAIMS

- WATER SOURCE WORKSHEET: Use QR Code Below
- Damage Claims (suppression, property, vehicle),
 - ICS-213. We will need location, description of damages, and your contact information.

FEDERAL TIME:

- Email all time documents concerning federal resources to the following email:

R5.calfire.support@firenet.gov

CAL OES REPRESENTATIVE

- Located near the Irvine Police Department Command Vehicle

No off-site feeding is permitted!

WATER SOURCE WORKSHEET QR
CODE



eFC-33 INITIAL INPUT FORM

1 2 3 4 5 6 7

Overhead: Complete one form per person.
All Others: Complete one form per vehicle.

Request Number						
O - 1234						

State	Agency	Incident Number	Incident Name	Incident Index Code	Incident PCA Code
CA					
Strike Team		Resource ID - Fire Assignment			
S	T				
Home Station / Office Location		Mariposa			
4200					

YOUR NORMAL DUTY SCHEDULE	24 Hr. 8-8	24 Hr. 7-7	Other
<input checked="" type="checkbox"/>	<input type="checkbox"/>	<input type="checkbox"/>	<input type="checkbox"/>
One Box			

Portal to Portal?	<input checked="" type="checkbox"/>
YOUR AGENCY	CAL FIRE
HOME UNIT	S L U
COMMIT	
RELEASE	
DATE	Time
YOUR CELL PHONE #	

PERSONNEL	Schedule		First Name	Rank or Classification	# OF Regular Duty Scheduled Hours per Day									
	A	B			Sun	Mon	Tue	Wed	Thu	Fri	Sat			
EMPLOYEE 1														
EMPLOYEE 2														
EMPLOYEE 3														
EMPLOYEE 4														
EMPLOYEE 5														
EMPLOYEE 6														
	<input checked="" type="checkbox"/>	One Box	Scheurich	David	BC						24	24	24	24

VEHICLE	Schedule		Radio ID	Kind of Vehicle	ID No. x No.
	A	B			
VEHICLE 1					
VEHICLE 2					
	<input checked="" type="checkbox"/>	One Box	E-4271	FTH	0 2 x 1 2 3
Chainsaw Quantity:			Portable Pump?	Y / N	
Dozers and Transports go on a single form. All others, use one form per individual vehicle.					

ADDITIONAL INFORMATION BELOW



SHIFT TICKET EXAMPLE

EMERGENCY SHIFT TICKET and EVALUATION FORM					Contractor Name DOZER DUDE						
Incident or Project Name SILVERADO		Incident Number CAORC 121364	Request Number E#		Operator #1 BOB SMITH	Operator #2 TOM SMITH					
Agreement Number XXX - 000000 - 00					Operator Furnished By: <input checked="" type="checkbox"/> Contractor <input type="checkbox"/> Government						
Equipment Make CAT		Equipment Model / Type D6XM			Operating Supplies Furnished By: <input checked="" type="checkbox"/> Contractor <input type="checkbox"/> Government						
Serial Number 111111		Licence Number 111111			Equipment Status <input checked="" type="checkbox"/> Inspected <input checked="" type="checkbox"/> Under Agreement <input type="checkbox"/> Released by Government <input type="checkbox"/> Withdrawn by Contractor						
Equipment Use (Circle) Hours Days / Miles					Remarks/Comments ** NO DAMAGE/ NO CLAIMS						
Date Mo / Day	Start	Stop	Work	Assignment							
10/27	0700	2400	17	DIV M							
10/28	0001	0700	7	DIV M							
Vendor Rating					Govt. Rep. Name and Position - PRINT Mike Weber						
<table border="1"> <tr> <td>Poor*</td> <td>Avg.</td> <td>Good</td> <td>Exc.</td> <td>N/A</td> </tr> </table>					Poor*	Avg.	Good	Exc.	N/A	Govt. Rep. Signature <i>Mike Weber</i>	
Poor*	Avg.	Good	Exc.	N/A							
Met Performance Expectations					Contractor Signature <i>Bob Smith</i>						
Equipment in Safe Working Condition					Date 08/18/20						
Operator Skill Level					Time 0800						
Operates Safely					Date 08/18/20						
Operator's Cooperation Level					Time 0800						
Overall Performance					Date 08/18/20						
Overall Performance					Time 0800						
<p>* NOTE: Any rating of POOR requires an explanation in Comment Section. **Final evaluation or for more documentation, use an ICS Form 230 or equivalent.</p>											
Pink - Finance		Blue - Home Unit HE Coordinator		Yellow - Vendor		White - Govt Representative					

EMERGENCY SHIFT TICKET and EVALUATION FORM					Contractor Name DUDE TRANSPORT						
The responsible Government Officer will complete this form each shift											
Incident or Project Name SILVERADO		Incident Number CAORC 121364	Request Number E # Here		Operator #1 BOB SMITH	Operator #2 TOM SMITH					
Agreement Number XXX - 000000 - 00					Operator Furnished By: <input checked="" type="checkbox"/> Contractor <input type="checkbox"/> Government						
Equipment Make TRANSPORT/ KENWORTH		Equipment Model / Type COZAD TRAILER /26 WHEELS			Operating Supplies Furnished By: <input checked="" type="checkbox"/> Contractor <input type="checkbox"/> Government						
Serial Number 1XP3ESMP14239012		Licence Number 9999999			Equipment Status <input checked="" type="checkbox"/> Inspected <input checked="" type="checkbox"/> Under Agreement <input type="checkbox"/> Released by Government <input type="checkbox"/> Withdrawn by Contractor						
Equipment Use (Circle) Hours Days / Miles					Remarks/Comments ** NO DAMAGE/ NO CLAIMS						
Date Mo / Day	Start	Stop	Work	Assignment							
10/27	0700	2400	17	DIV M							
10/28	0001	0700	7	DIV M							
Vendor Rating					Govt. Rep. Name and Position - PRINT Mike Weber						
<table border="1"> <tr> <td>Poor*</td> <td>Avg.</td> <td>Good</td> <td>Exc.</td> <td>N/A</td> </tr> </table>					Poor*	Avg.	Good	Exc.	N/A	Govt. Rep. Signature <i>Mike Weber</i>	
Poor*	Avg.	Good	Exc.	N/A							
Met Performance Expectations					Contractor Signature <i>Bob Smith</i>						
Equipment in Safe Working Condition					Date 08/18/20						
Operator Skill Level					Time 0800						
Operates Safely					Date 08/18/20						
Operator's Cooperation Level					Time 0800						
Overall Performance					Date 08/18/20						
Overall Performance					Time 0800						
<p>* NOTE: Any rating of POOR requires an explanation in Comment Section. **Final evaluation or for more documentation, use an ICS Form 230 or equivalent.</p>											
Pink - Finance		Blue - Home Unit HE Coordinator		Yellow - Vendor		White - Govt Representative					

Turn shift tickets into Time Unit.

PUBLIC INFORMATION



OFFICIAL SOURCES OF PUBLIC INFORMATION

Incident Information Line: 714-628-7085

Incident Media Line: 949-396-3998 or 949-573-5703

Incident Website: www.fire.ca.gov

Email Signup: <https://tinyurl.com/CALFIREMEDIA>



EMAIL SIGN-UP



EVACUATION MAPS

CURRENT STATUS

Incident Start Date/Time: October 26, 2020 6:47 AM		Incident Start Date/Time: October 26, 2020 12:56 PM	
Silverado		Blue Ridge	
Acreage:	Containment:	Acreage:	Containment:
Cause: Under Investigation		Total Personnel:	

Media Law

The California State Penal Code Section 409.5(d) allows the news media to enter scenes of disaster, riot, or civil disturbance. Properly identified members of the news media should not be restricted from entering locations specified within the code. However, this does not include crime scenes, and does not imply that the news media may interfere with incident operations while they are in the areas of concern. If entering such a location that is hazardous, they should be advised; media access cannot be prevented for safety reasons unless their presence would impede CAL FIRE's mitigation of the incident or the disturbing of evidence. When working around the media, remember:

- Media is **not permitted** on private property without the property owner's permission.
- If approached and questioned by the media and/or the public, talk about your assignment or task at hand. Remember to wear all the appropriate PPE.
- If needed call for an incident PIO through the chain of command.
- Never speculate, give opinions or speak for others.
- There is no such thing as an "off the record" comment.

CAL FIRE Social Media Policy (Social Media 0691)

Social Media is increasingly being used by public agencies, the media as well as the public. This form of communication continues to grow rapidly in order to supply the instant gratification needs of society. Therefore, when on a CAL FIRE incident, you will adhere to the CAL FIRE Social Media Policy, 0691. You can get further information about the CAL FIRE Social Media Policy from the incident Public Information Officer. While assigned to the incident, there will be no posting of:

- Inappropriate information or materials, no opinions, no endorsements, inappropriate pictures or videos

Lost and Found

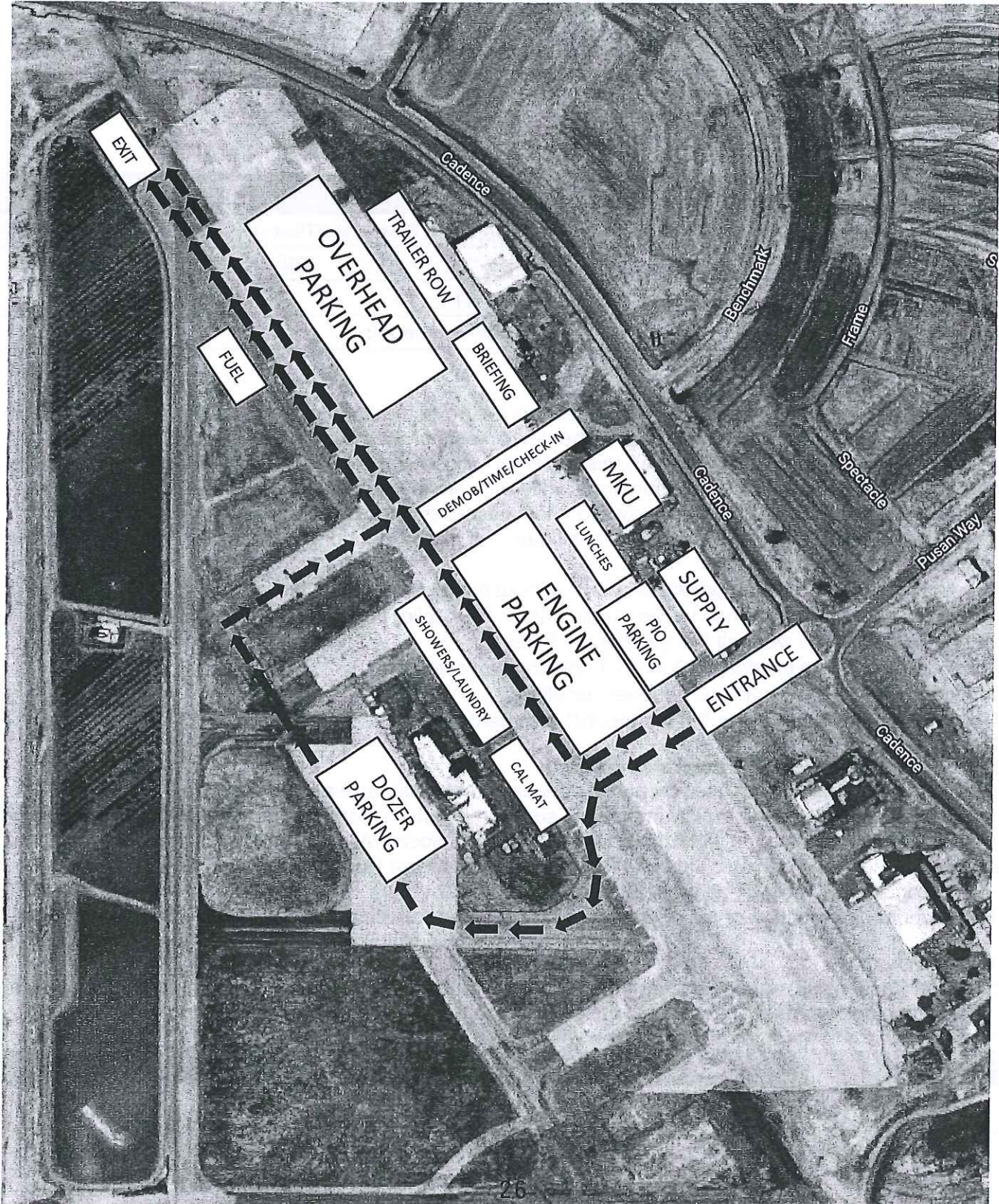
The Information Section will manage Lost and Found items for the incident. If you have lost an item leave your contact information and what you have lost at the Information Section. If you have found an item on the incident, bring the item to the Information Section with your contact information as well.

Incident Base Camp Mailing Address

c/o Public Information Office/Trailer
 163 Pusan Way
 Irvine CA 92618



CAL FIRE INCIDENT MANAGEMENT TEAM 6



Silverado and Blue Ridge Fire Ground Support

Irvine Regional Park



Yurts -
overnight
ops. staff

LOT C -
Ground Support/
Mechanic ops.

LOT B -
Fuel
Tender

Restroom #2

Restroom #3

LOT D -
Supply
Runner
overflow

Restroom #1

LOT A -
Supply
Runner
overflow

Restroom #4

LOT H -
Heavy
Equipment
Decontamination


Potable Water Hydrant
Hydrant

Park entry and
check-in.

One-Way
Traffic

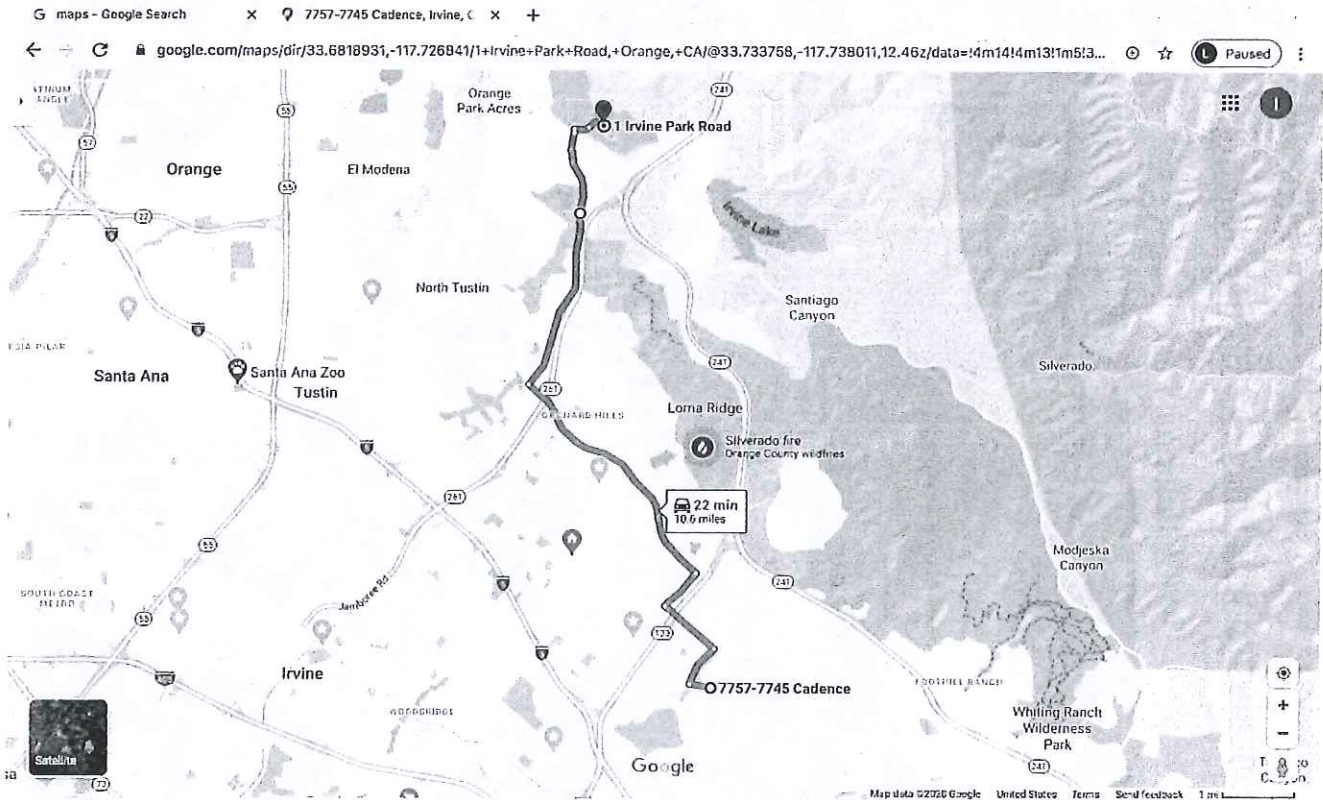
IRVINE PARK

27



ICP to Irvine Regional Park
(1 Irvine Park Rd, Orange, CA 92869)

Ground Support and Fuel



Exit ICP

Left on Cadence

At traffic circle take the 1st exit onto Bosque

Left on Irvine Blvd

Right on Sand Canyon

Left on Portola pkwy

Right on Jamboree

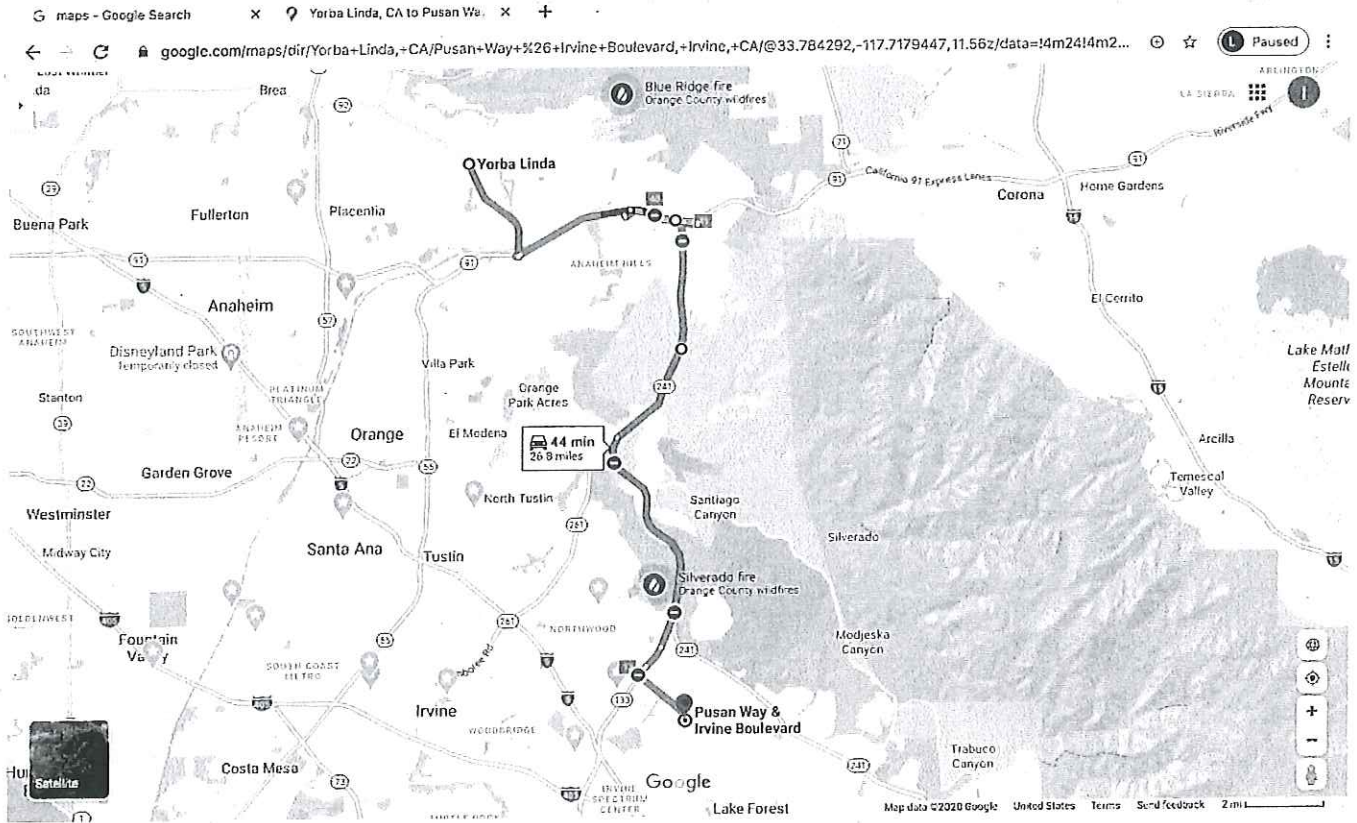
Jamboree will dead end into Irvine Regional Park.

Make 1st left after entering park

*****One Way Traffic Only***

Blue Ridge Incident to ICP

(Yorba Linda Area)



Take 91 fwy to CA-241 toll road south
CA-241 south Exit Irvine Blvd
Left on Irvine Blvd
Right on Pusan way

UNIT LOG (ICS 214)

1. Incident Name: **Silverado / Blue Ridge** 2. Operational Period: Date From: **10/29/20** Date To: **10/30/20**
Time From: **0700** Time To: **0700**

3. Unit Name/Designators 4. Unit Leader (Name and ICS Position)

5. Personnel Assigned/Designators

NAME	ICS POSITION	HOME BASE

6. Activity Log (Continue on Reverse)

TIME	MAJOR EVENTS

7. Prepared By: Date/Time: NIMS IAP