













OPS MAP
BLUE RIDGE ZONE
 SILVERADO INCIDENT
 OCTOBER 31, 2020

0 0.130.25 0.5 0.75 1 Miles
 1:24,000
 IMT 6 GIS
 10/30/2020
 2157 Hours
 NAD 83 Teale Albers

-  Dip Site
-  Helispot
-  Division Break
-  Uncontrolled Fire Edge
-  Completed Dozer Line
-  Completed Hand Line
-  Road as Completed Line
-  CA State Park Boundary
-  Management Subunits (Natural, Cultural Preserves, State Wilderness)
-  Cooperative Mgmt Area

OPERATIONS MAP - BLUE RIDGE ZONE
BLUE RIDGE INCIDENT - CA ORC 121612
SILVERADO INCIDENT - CA ORC 121364
 OCTOBER 31, 2020



OPS MAP
BLUE RIDGE ZONE
 SILVERADO INCIDENT
 OCTOBER 31, 2020