














**OPS MAP**  
**BLUE RIDGE ZONE**  
 SILVERADO INCIDENT  
 NOVEMBER 3-8, 2020

0 0.130.25 0.5 0.75 1 Miles  
 1:24,000  
 IMT 6 GISS  
 11/22/2020  
 1100 Hours  
 NAD 83 Teale Albers

-  Dip Site
-  Helispot
-  Division Break
-  Uncontrolled Fire Edge
-  Contained Line
-  Completed Dozer Line
-  Completed Hand Line
-  Road as Completed Line
-  CA State Park Boundary
-  Management Subunits (Preserves, Wilderness)
-  Cooperative Mgmt Area

**OPERATIONS MAP - BLUE RIDGE ZONE**  
**BLUE RIDGE INCIDENT - CA ORC 121612**  
**SILVERADO INCIDENT - CA ORC 121364**  
 NOVEMBER 3-8, 2020



**OPS MAP**  
**BLUE RIDGE ZONE**  
 SILVERADO INCIDENT  
 NOVEMBER 3-8, 2020