

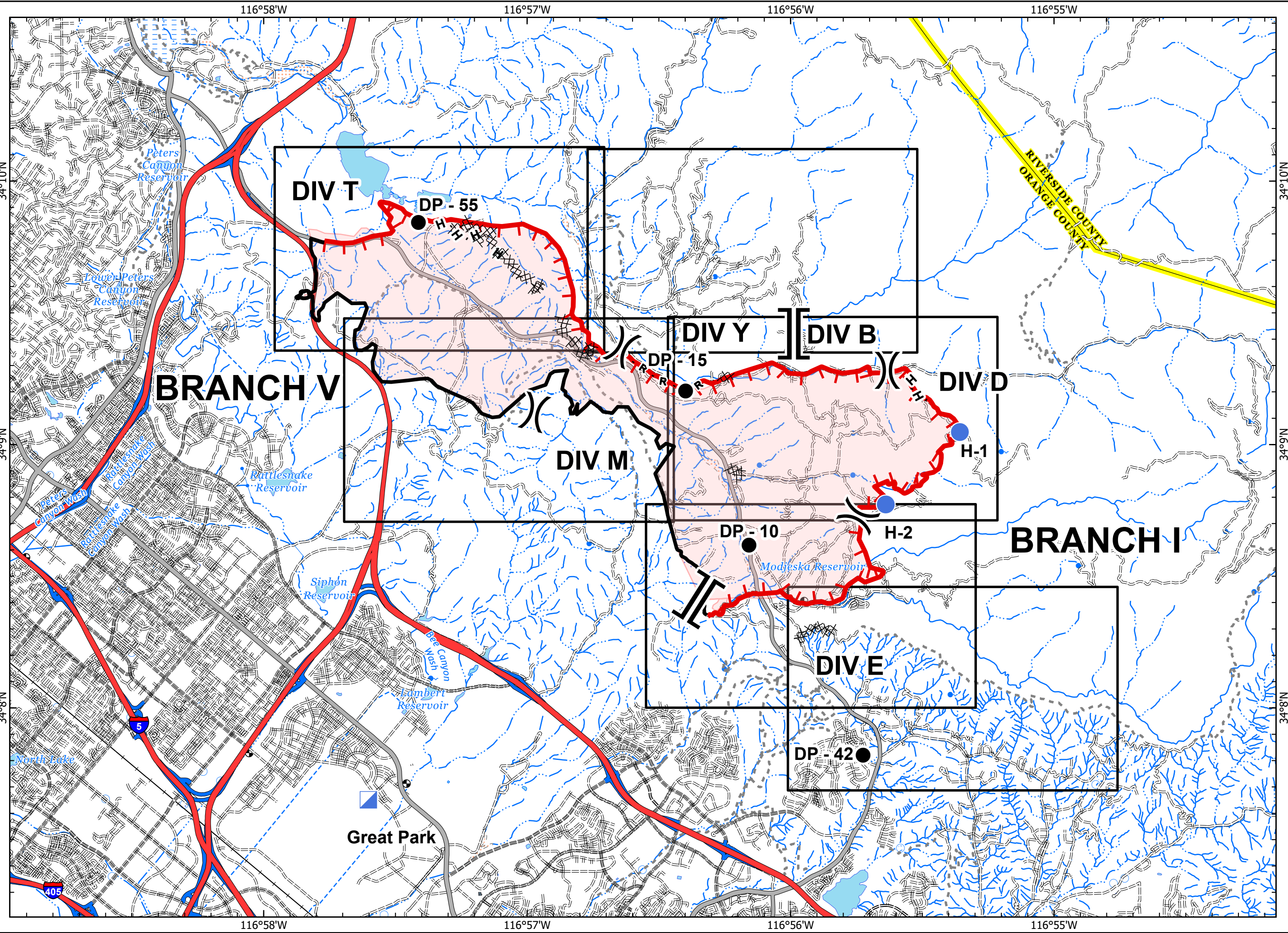


IAP MAP
Bond Incident
 CA-ORC-136890
 December 5, 2020
 0700 - 0700 NAD 83

- Branch Break
- Division Break
- Drop Point
- Incident Command Post
- Helispot
- Uncontrolled Fire Edge
- Contained Line
- Completed Dozer Line
- Completed Hand Line
- Road as Completed Line

Miles

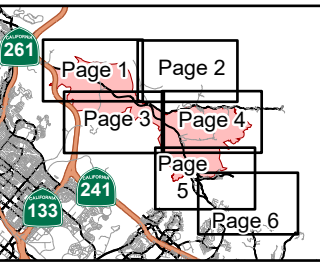
IMT 4
 12/4/2020
 22:17 hrs





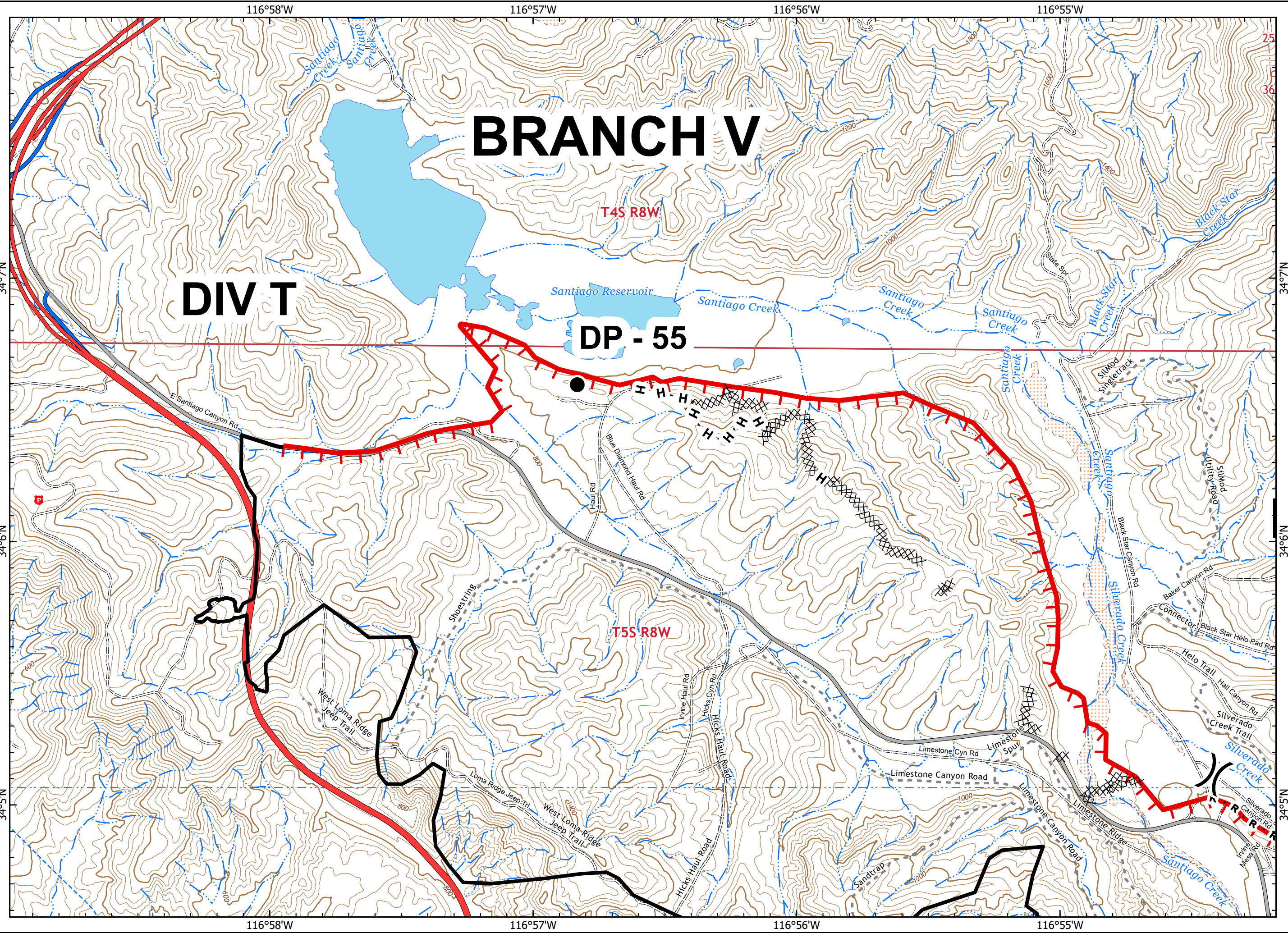
IAP MAP
Bond Incident
 CA-ORC-136890
 December 5, 2020
 0700 - 0700 NAD 83
 Page 1 of 6

- Branch Break
- Division Break
- Drop Point
- Incident Command Post
- Helispot
- Uncontrolled Fire Edge
- Contained Line
- Completed Dozer Line
- Completed Hand Line
- Road as Completed Line



0 0.5 Miles

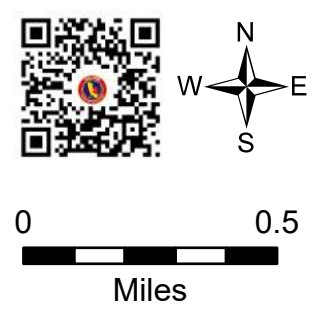
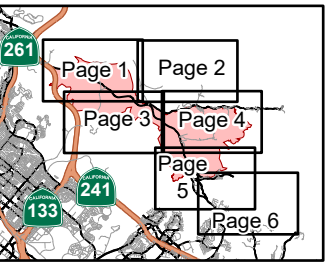
IMT 4
 12/4/2020
 22:24 hrs



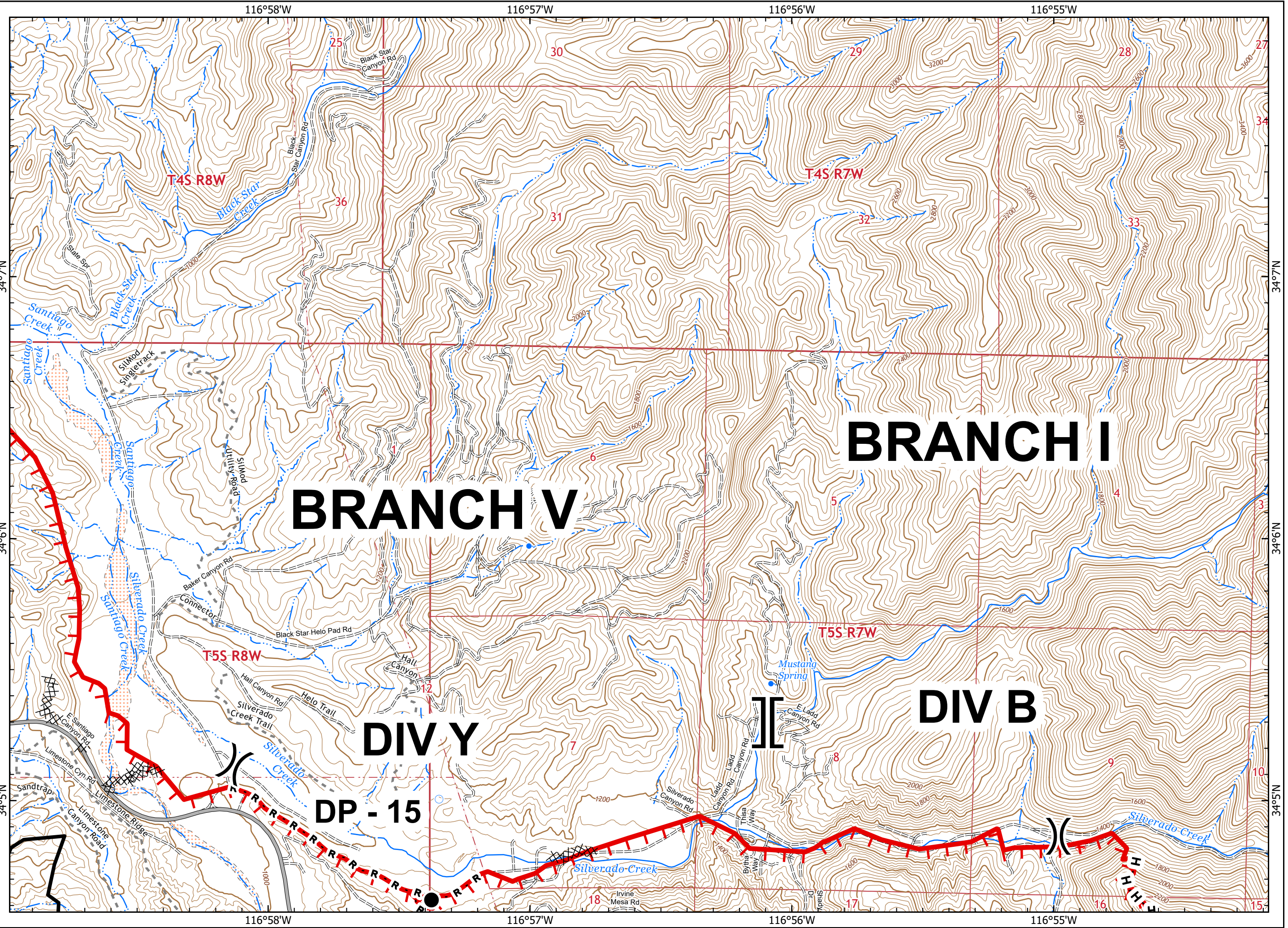


IAP MAP
Bond Incident
 CA-ORC-136890
 December 5, 2020
 0700 - 0700 NAD 83
 Page 2 of 6

- Branch Break
- Division Break
- Drop Point
- Incident Command Post
- Helispot
- Uncontrolled Fire Edge
- Contained Line
- Completed Dozer Line
- Completed Hand Line
- Road as Completed Line



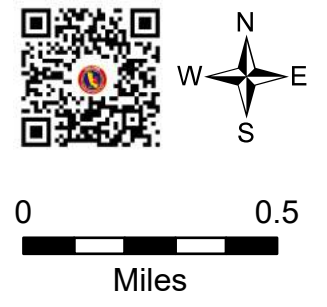
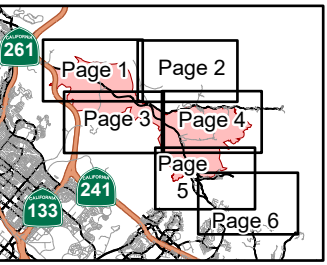
IMT 4
 12/4/2020
 22:25 hrs



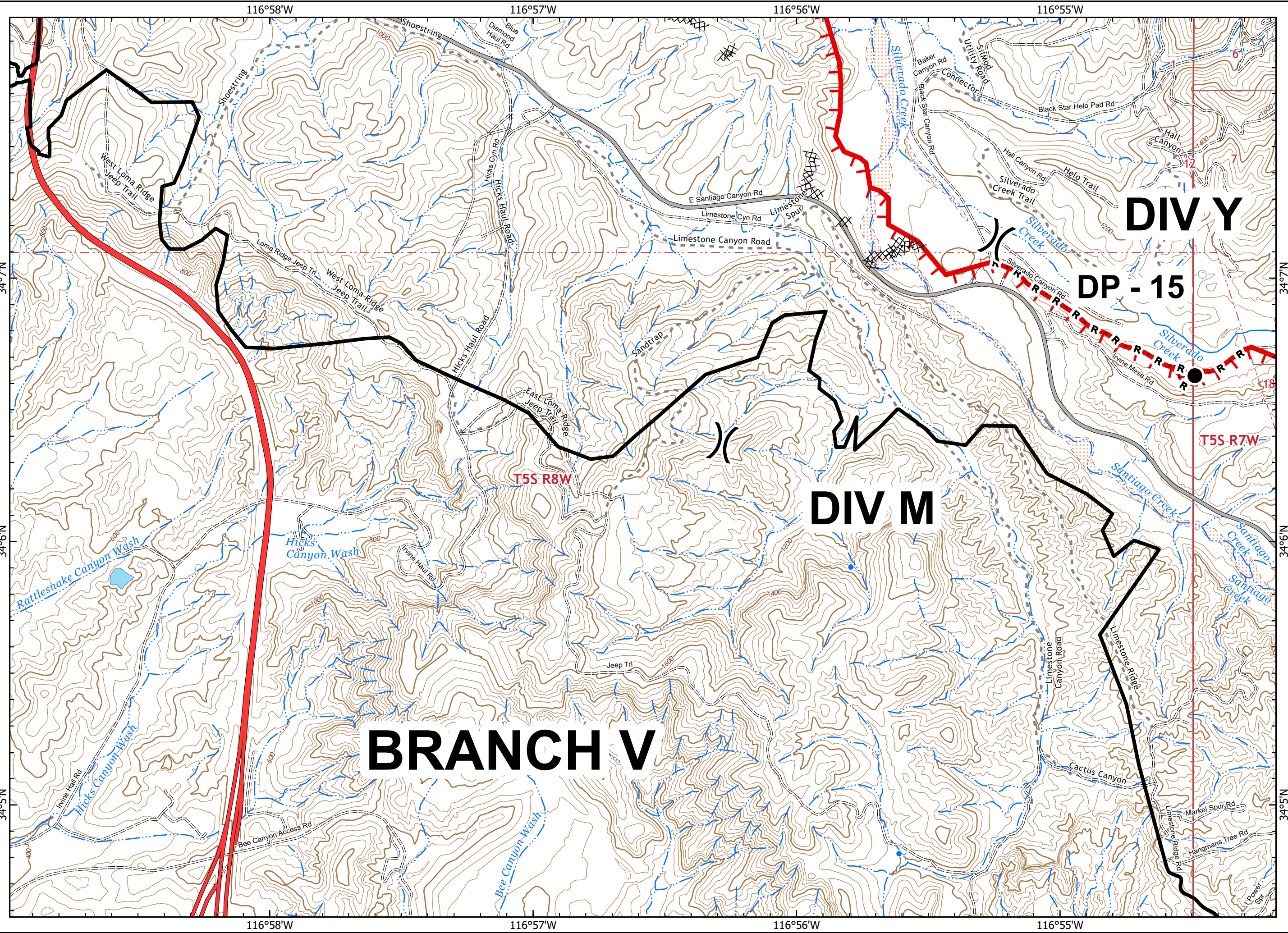


IAP MAP
Bond Incident
 CA-ORC-136890
 December 5, 2020
 0700 - 0700 NAD 83
 Page 3 of 6

-  Branch Break
-  Division Break
-  Drop Point
-  Incident Command Post
-  Helispot
-  Uncontrolled Fire Edge
-  Contained Line
-  Completed Dozer Line
-  Road as Completed Line



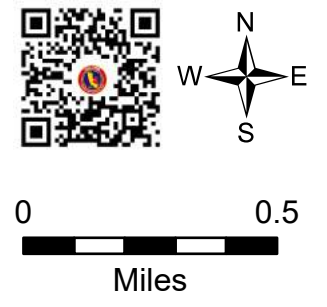
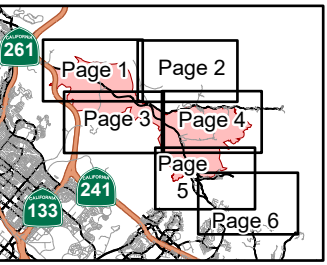
IMT 4
 12/4/2020
 22:25 hrs



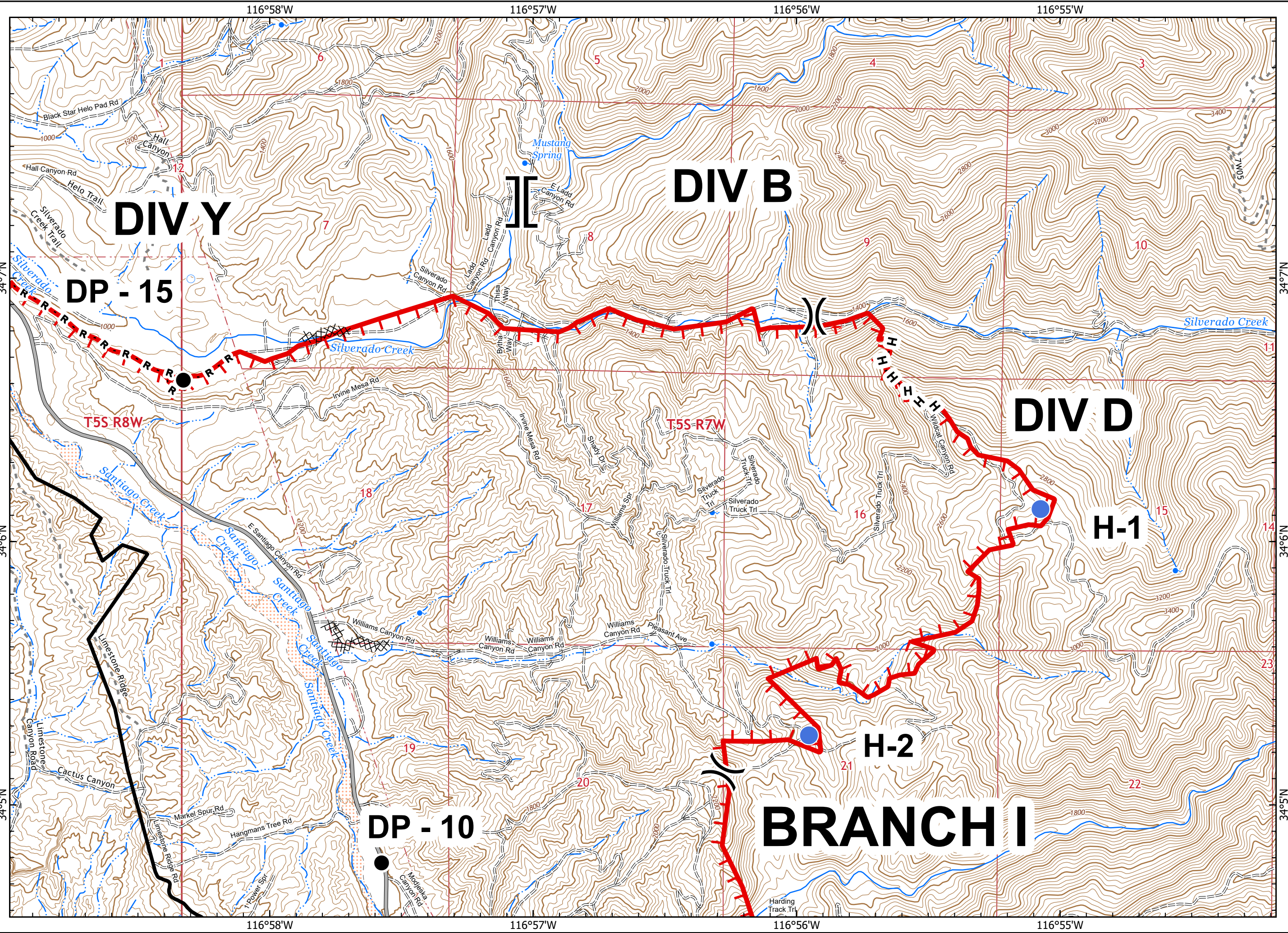


IAP MAP
Bond Incident
 CA-ORC-136890
 December 5, 2020
 0700 - 0700 NAD 83
 Page 4 of 6

- Branch Break
- Division Break
- Drop Point
- Incident Command Post
- Helispot
- Uncontrolled Fire Edge
- Contained Line
- Completed Dozer Line
- Completed Hand Line
- Road as Completed Line



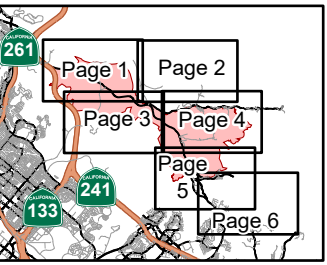
IMT 4
 12/4/2020
 22:25 hrs





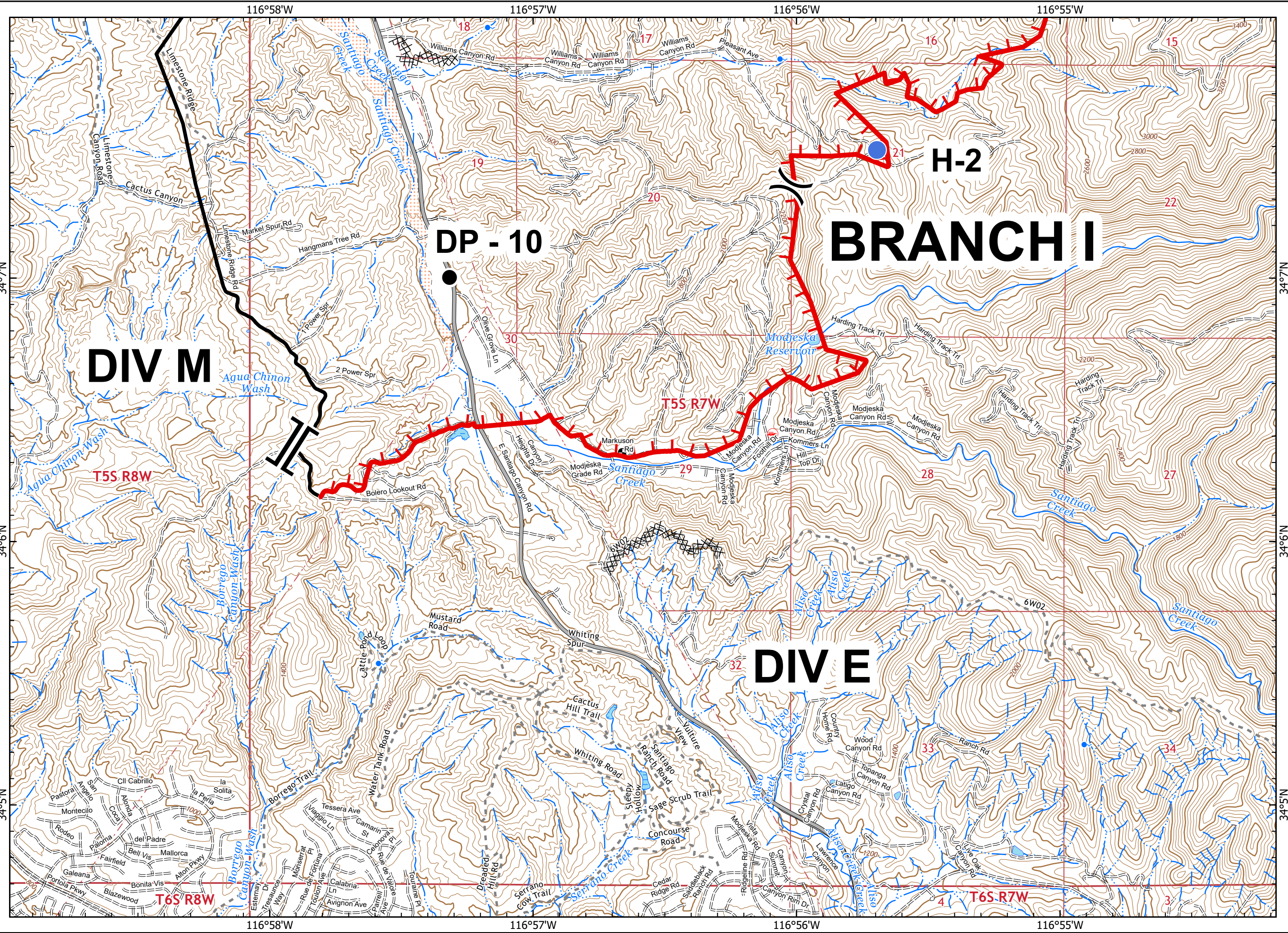
IAP MAP
Bond Incident
 CA-ORC-136890
 December 5, 2020
 0700 - 0700 NAD 83
 Page 5 of 6

- Branch Break
- Division Break
- Drop Point
- Incident Command Post
- Helispot
- Uncontrolled Fire Edge
- Contained Line
- Completed Dozer Line



0 0.5 Miles

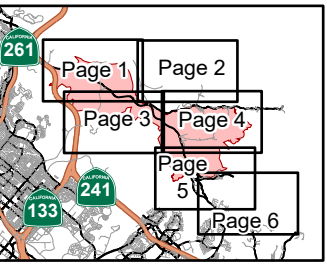
IMT 4
12/4/2020
22:26 hrs





IAP MAP
Bond Incident
 CA-ORC-136890
 December 5, 2020
 0700 - 0700 NAD 83
 Page 6 of 6

- Branch Break
- Division Break
- Drop Point
- Incident Command Post
- Helispot
- Uncontrolled Fire Edge
- Completed Dozer Line



0 0.5 Miles

IMT 4
12/4/2020
22:26 hrs

