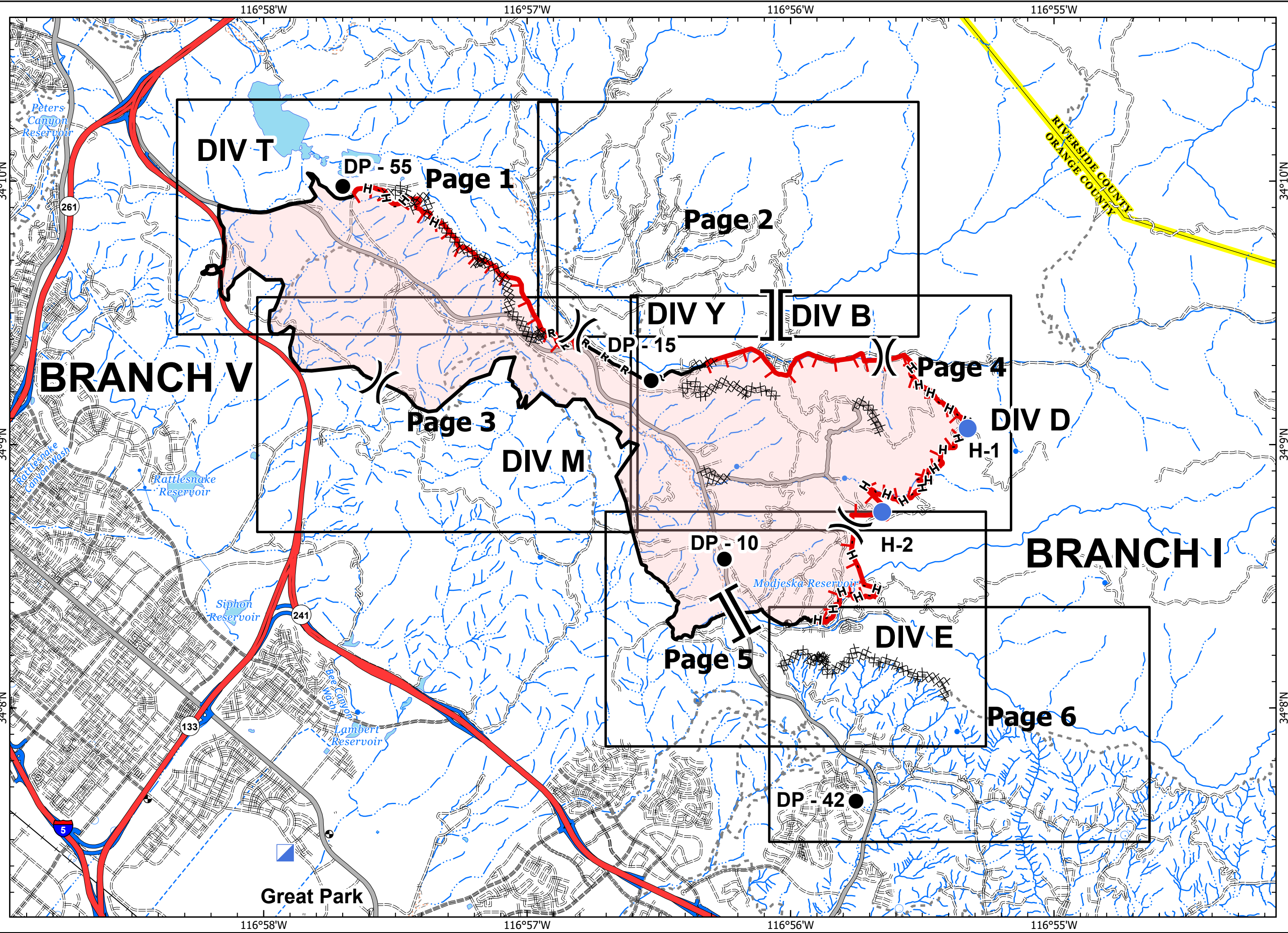




IAP MAP
Bond Incident
 CA-ORC-136890
 December 6, 2020
 0700 - 0700 NAD 83

- Branch Break
- Division Break
- Drop Point
- Incident Command Post
- Helispot
- Uncontrolled Fire Edge
- Contained Line
- Completed Dozer Line
- Completed Hand Line
- Road as Completed Line

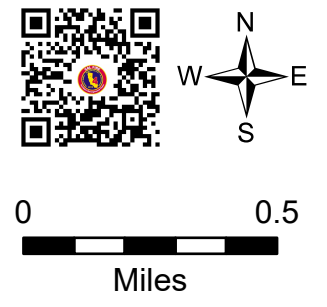
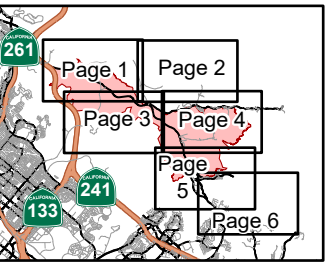
IMT 4
 12/5/2020
 20:51 hrs



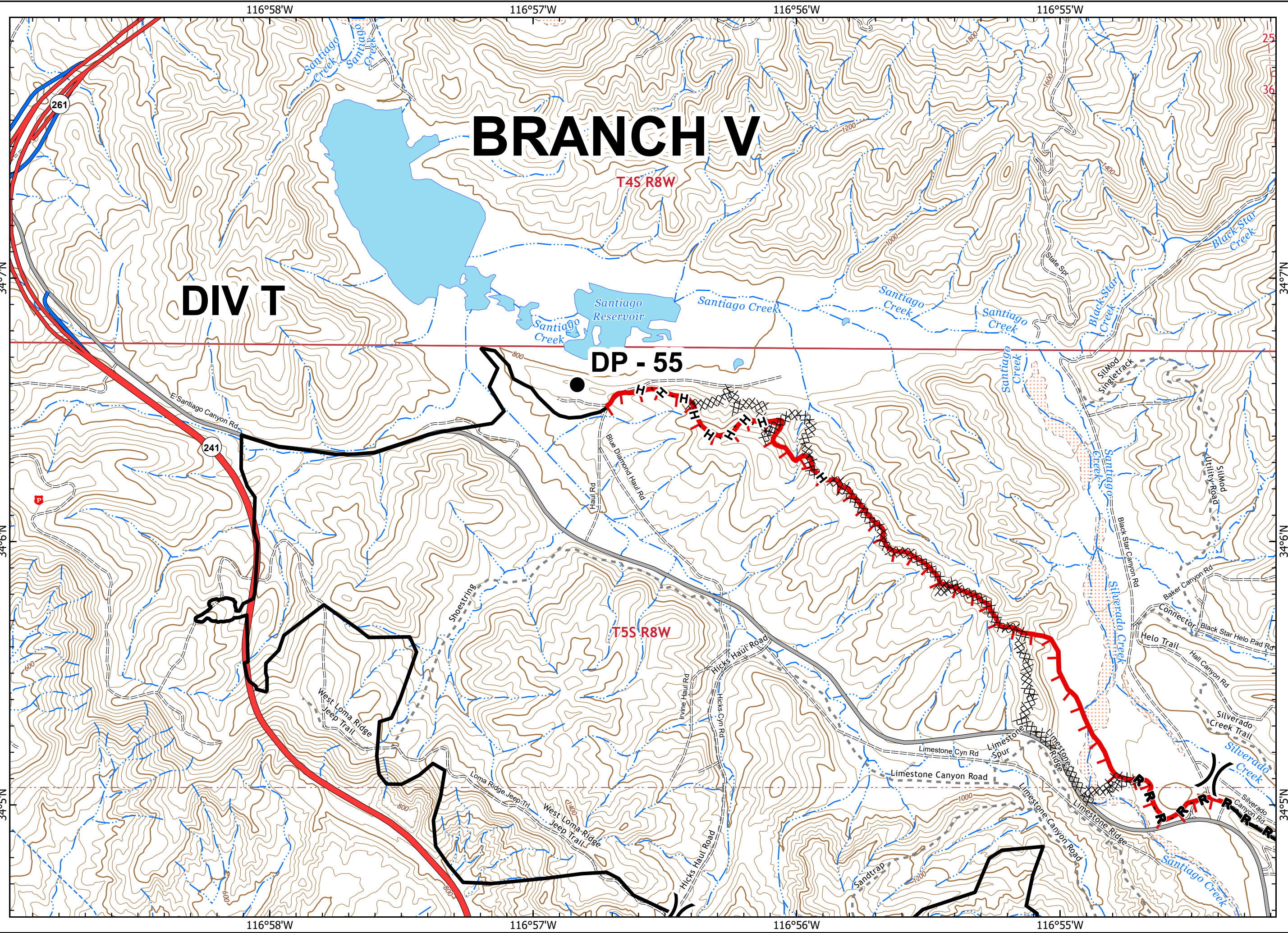


IAP MAP
Bond Incident
 CA-ORC-136890
 December 6, 2020
 0700 - 0700 NAD 83
 Page 1 of 6

- Branch Break
- Division Break
- Drop Point
- Incident Command Post
- Helispot
- Uncontrolled Fire Edge
- Contained Line
- Completed Dozer Line
- Completed Hand Line
- Road as Completed Line



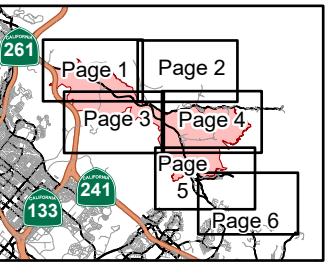
IMT 4
 12/5/2020
 20:38 hrs





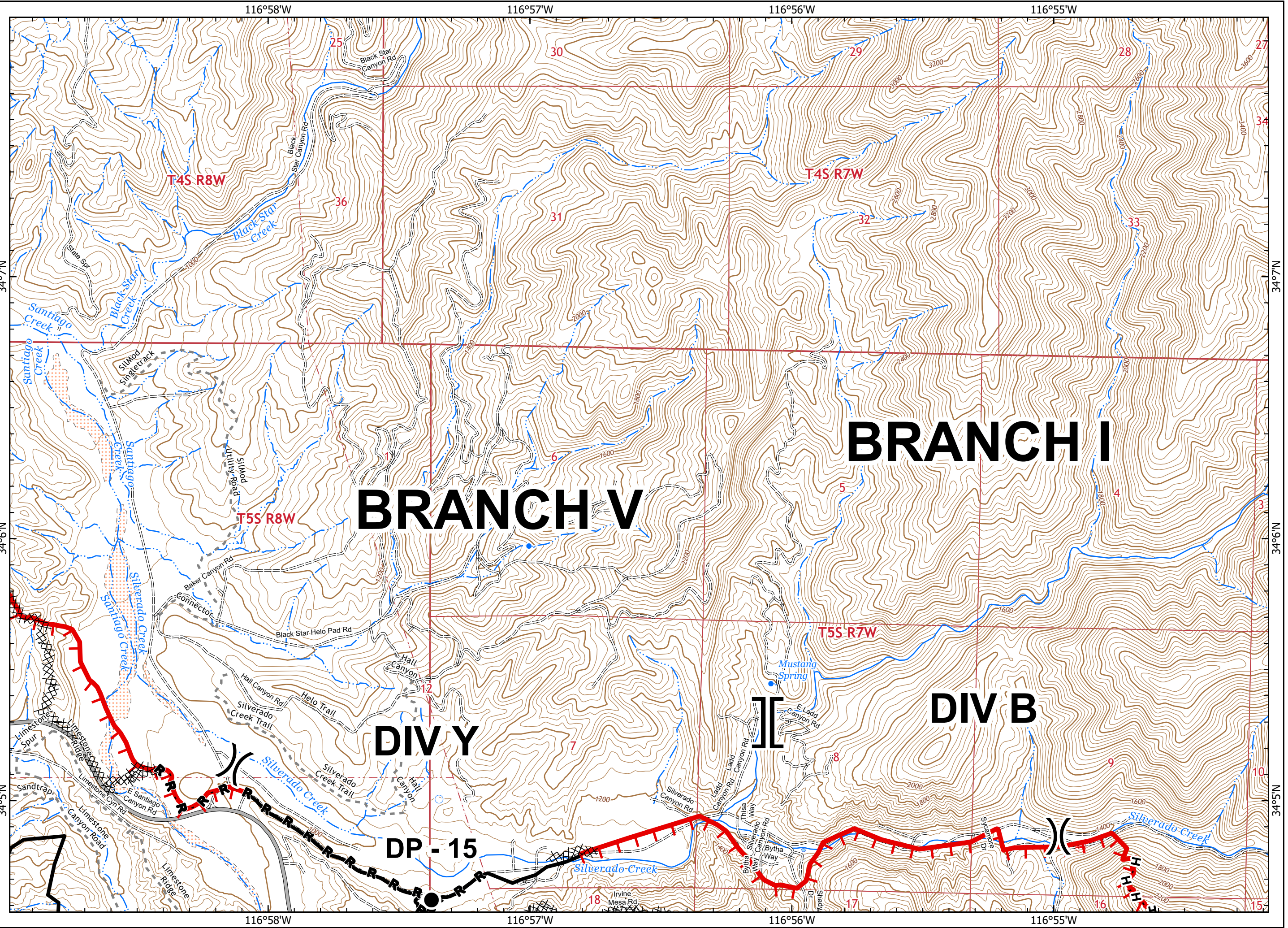
IAP MAP
Bond Incident
 CA-ORC-136890
 December 6, 2020
 0700 - 0700 NAD 83
 Page 2 of 6

- Branch Break
- Division Break
- Drop Point
- Incident Command Post
- Helispot
- Uncontrolled Fire Edge
- Contained Line
- Completed Dozer Line
- Completed Hand Line
- Road as Completed Line



0 0.5 Miles

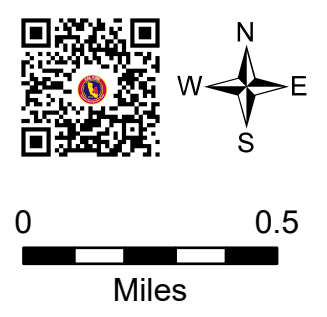
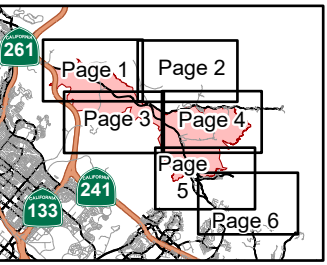
IMT 4
12/5/2020
20:39 hrs



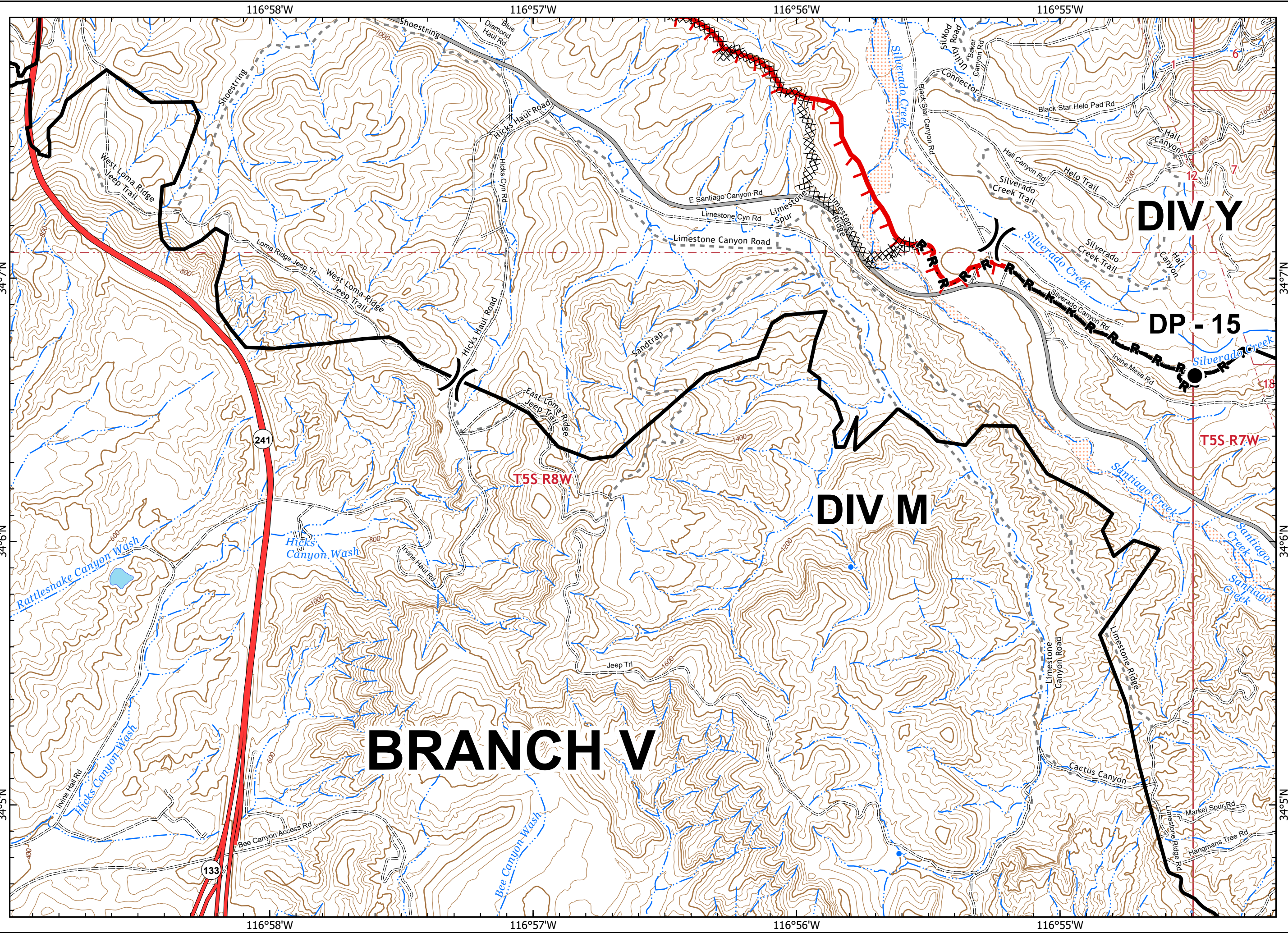


IAP MAP
Bond Incident
 CA-ORC-136890
 December 6, 2020
 0700 - 0700 NAD 83
 Page 3 of 6

- Branch Break
- Division Break
- Drop Point
- Incident Command Post
- Helispot
- Uncontrolled Fire Edge
- Contained Line
- Completed Dozer Line
- Road as Completed Line



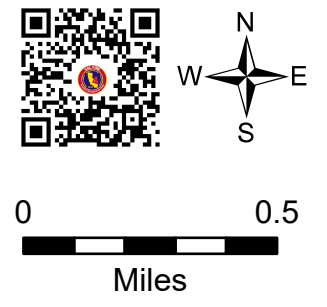
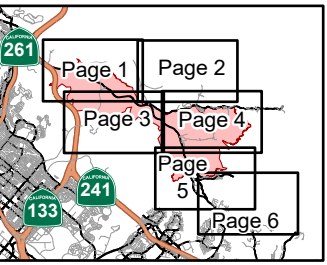
IMT 4
 12/5/2020
 20:39 hrs



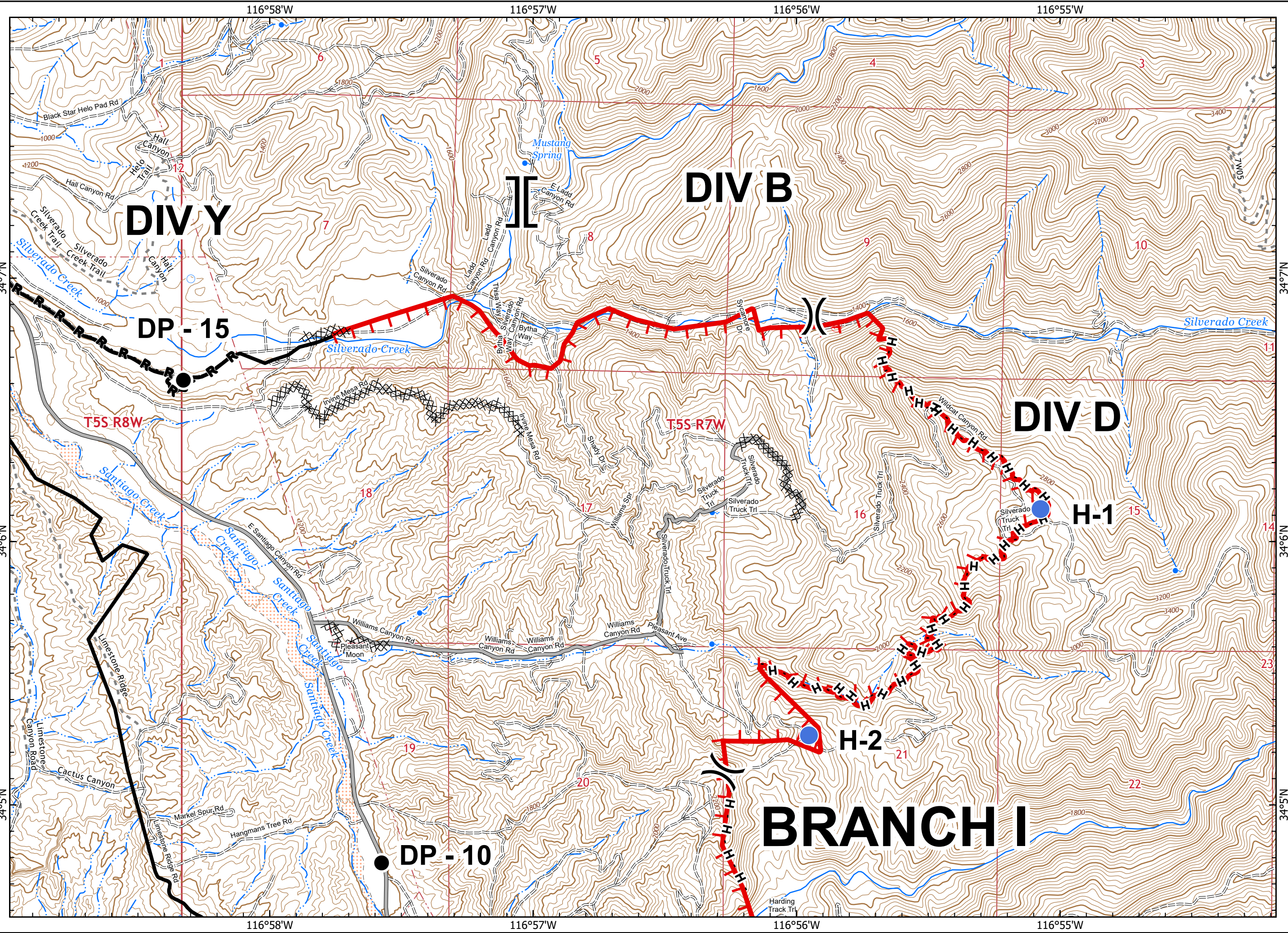


IAP MAP
Bond Incident
 CA-ORC-136890
 December 6, 2020
 0700 - 0700 NAD 83
 Page 4 of 6

- Branch Break
- Division Break
- Drop Point
- Incident Command Post
- Helispot
- Uncontrolled Fire Edge
- Contained Line
- Completed Dozer Line
- Completed Hand Line
- Road as Completed Line



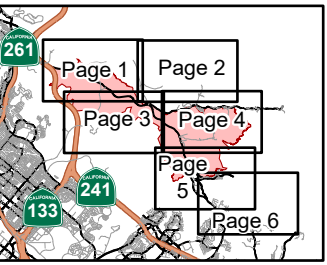
IMT 4
 12/5/2020
 20:39 hrs





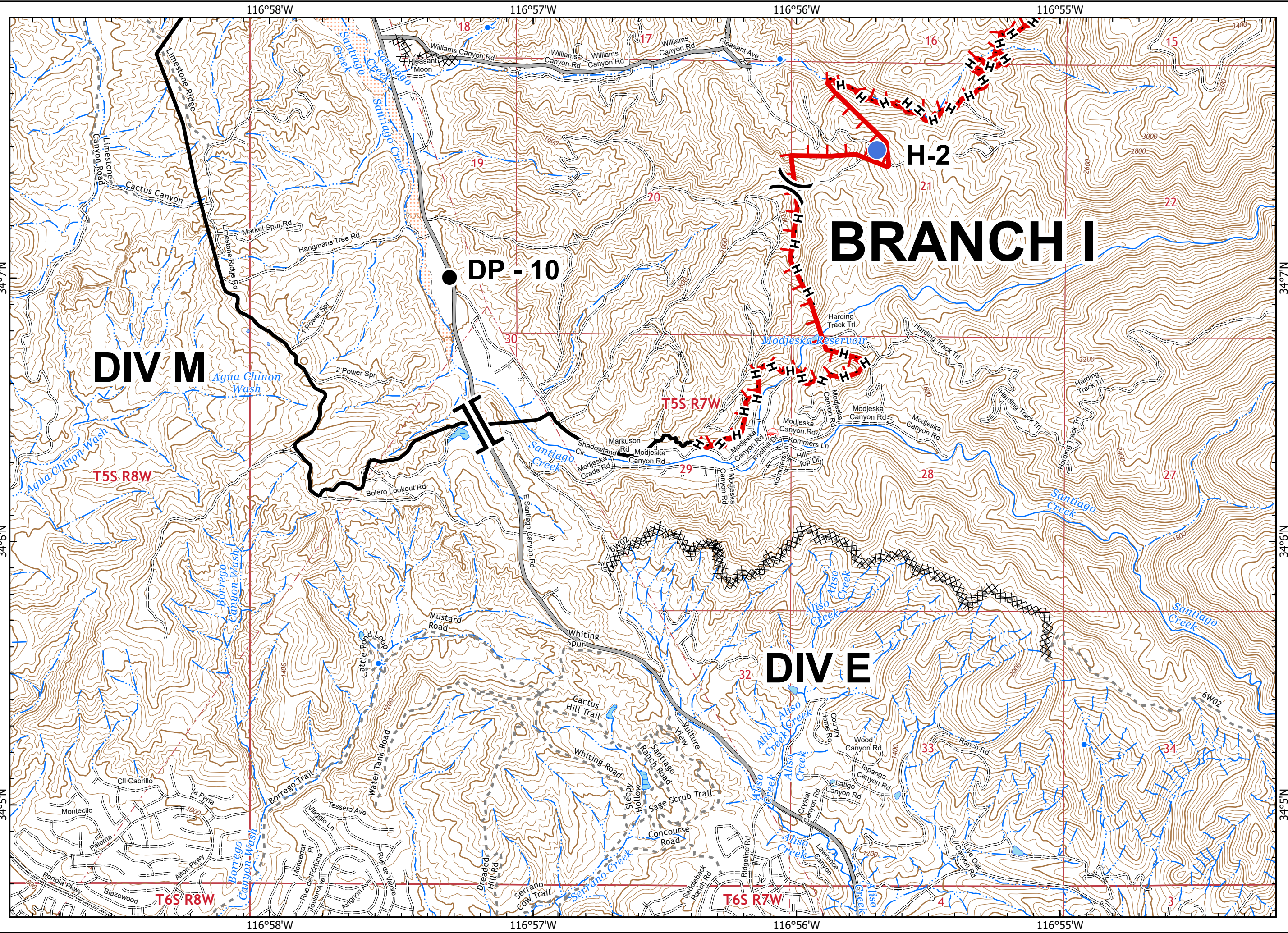
IAP MAP
Bond Incident
 CA-ORC-136890
 December 6, 2020
 0700 - 0700 NAD 83
 Page 5 of 6

- Branch Break
- Division Break
- Drop Point
- Incident Command Post
- Helispot
- Uncontrolled Fire Edge
- Contained Line
- Completed Dozer Line
- Completed Hand Line



0 0.5 Miles

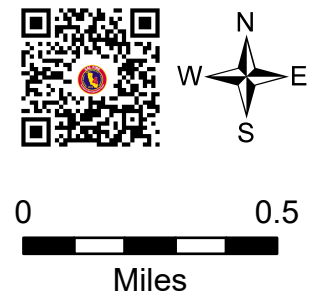
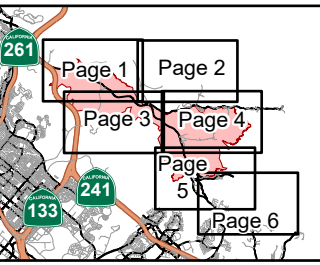
IMT 4
12/5/2020
20:39 hrs





IAP MAP
Bond Incident
 CA-ORC-136890
 December 6, 2020
 0700 - 0700 NAD 83
 Page 6 of 6

- Branch Break
- Division Break
- Drop Point
- Incident Command Post
- Helispot
- Uncontrolled Fire Edge
- Contained Line
- Completed Dozer Line
- Completed Hand Line



IMT 4
 12/5/2020
 20:39 hrs

