






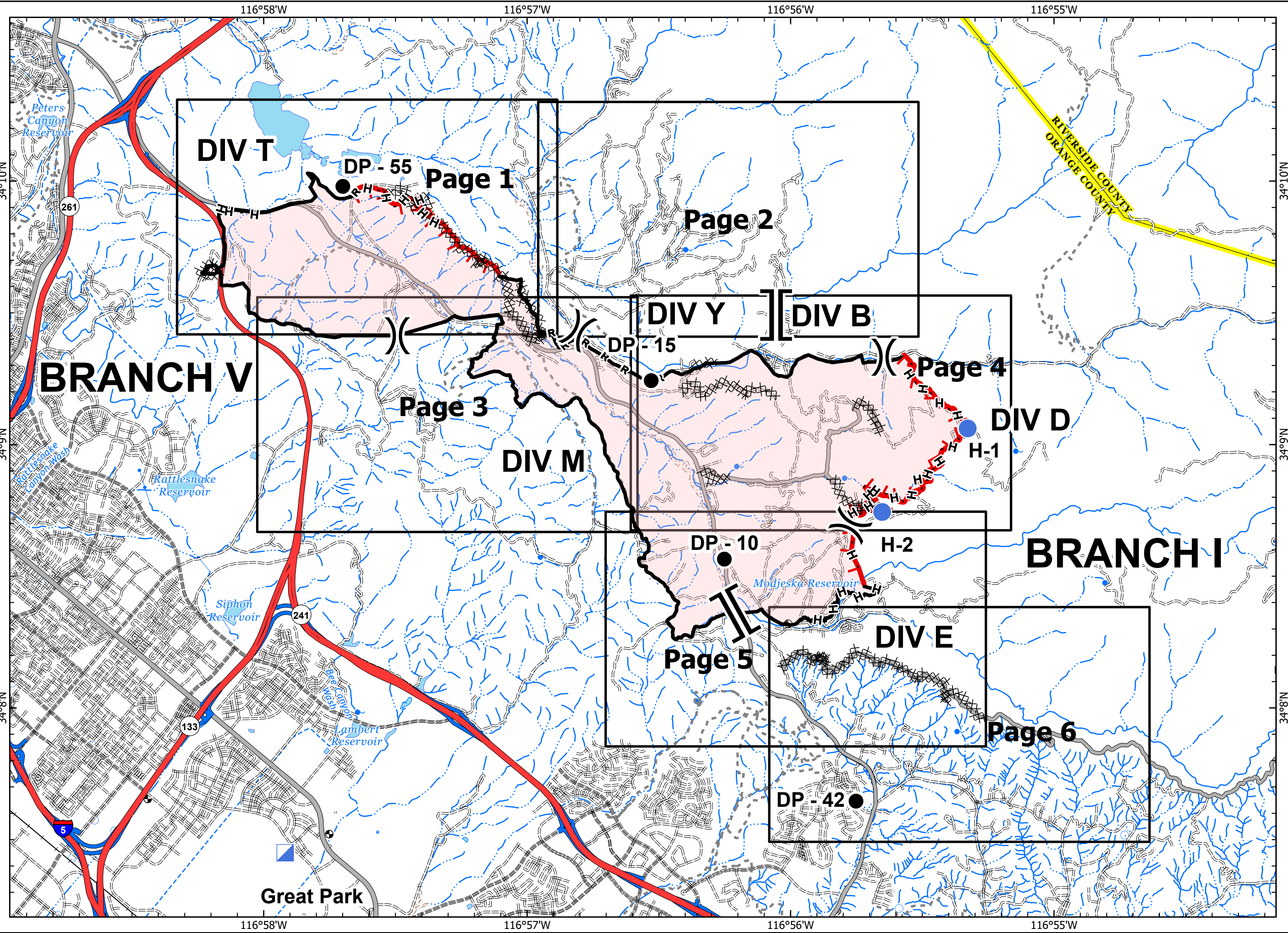
**IAP MAP**  
**Bond Incident**  
 CA-ORC-136890  
 December 8, 2020  
 0700 - 0700 NAD 83

- Branch Break
- Division Break
- Drop Point
- Incident Command Post
- Helispot
- Uncontrolled Fire Edge
- Contained Line
- Completed Dozer Line
- Completed Hand Line
- Road as Completed Line

0 0.5 Miles

IMT 4  
 12/7/2020  
 18:56 hrs

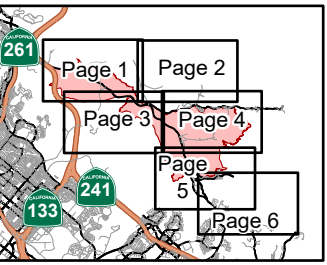






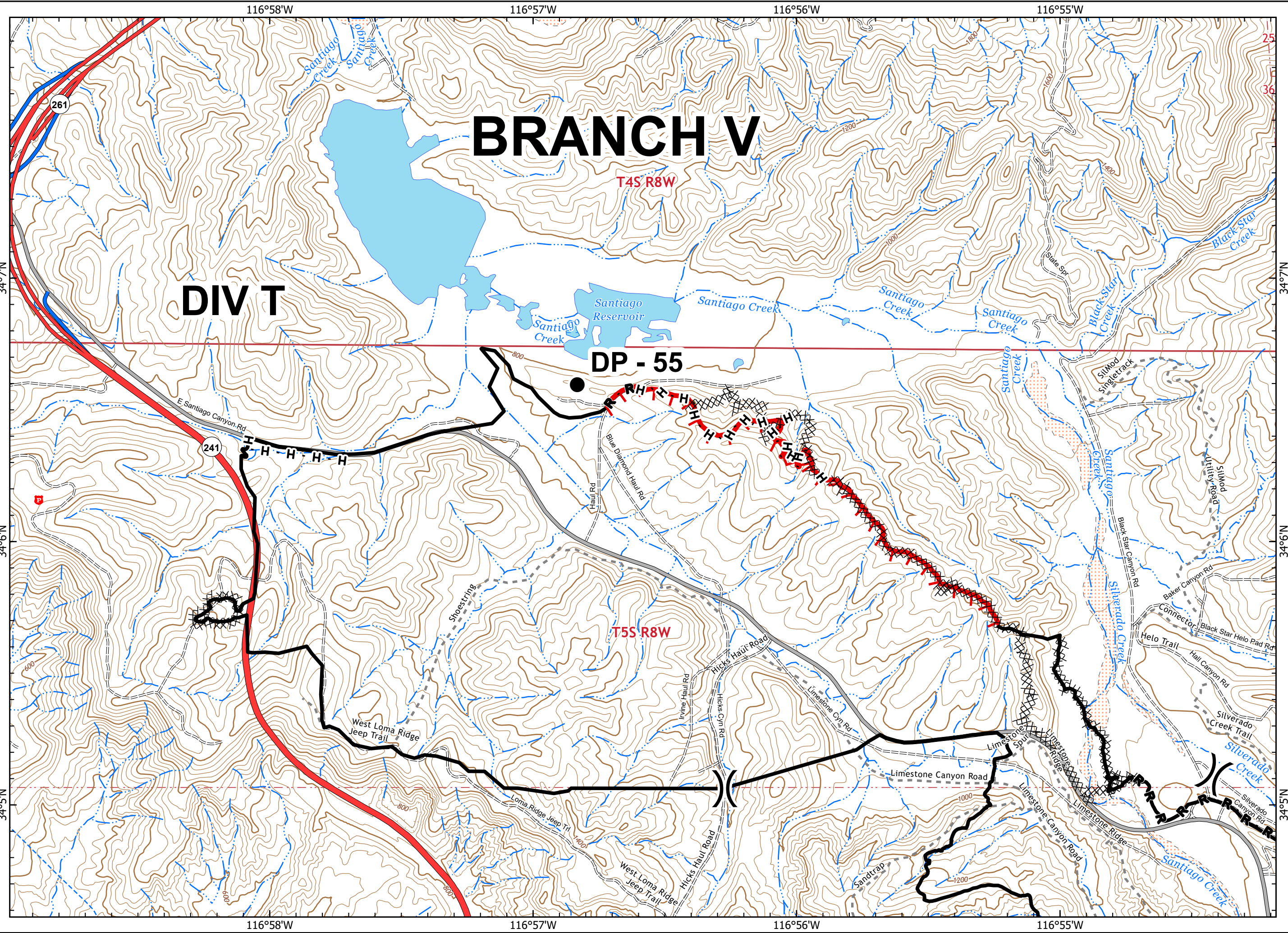
**IAP MAP**  
**Bond Incident**  
 CA-ORC-136890  
 December 8, 2020  
 0700 - 0700 NAD 83  
 Page 1 of 6

- Branch Break
- Division Break
- Drop Point
- Incident Command Post
- Helispot
- Uncontrolled Fire Edge
- Contained Line
- Completed Dozer Line
- Completed Hand Line
- Road as Completed Line



0 0.5 Miles

IMT 4  
12/7/2020  
19:04 hrs

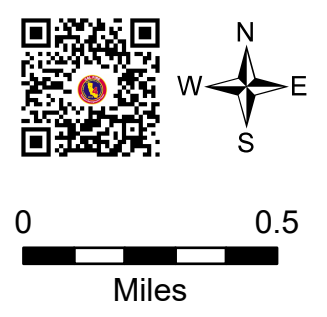
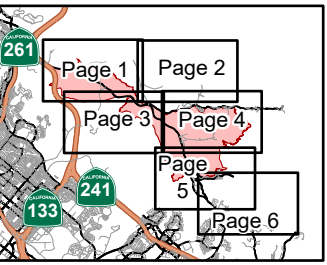




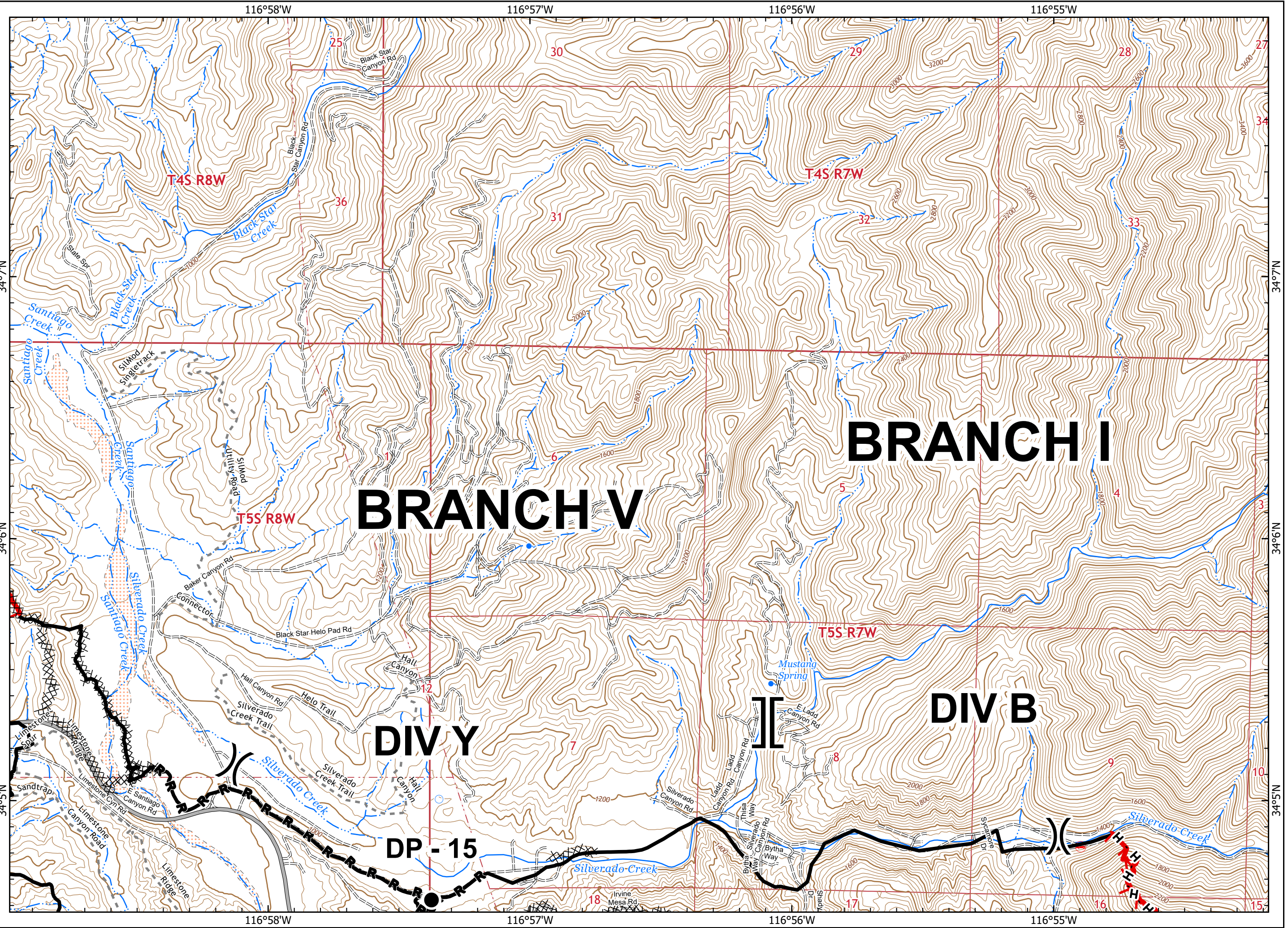


**IAP MAP**  
**Bond Incident**  
 CA-ORC-136890  
 December 8, 2020  
 0700 - 0700 NAD 83  
 Page 2 of 6

- Branch Break
- Division Break
- Drop Point
- Incident Command Post
- Helispot
- Uncontrolled Fire Edge
- Contained Line
- Completed Dozer Line
- Completed Hand Line
- Road as Completed Line



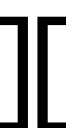



IMT 4  
 12/7/2020  
 19:04 hrs

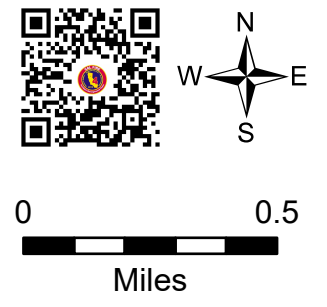
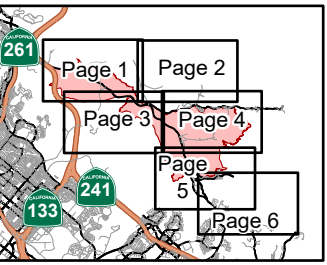




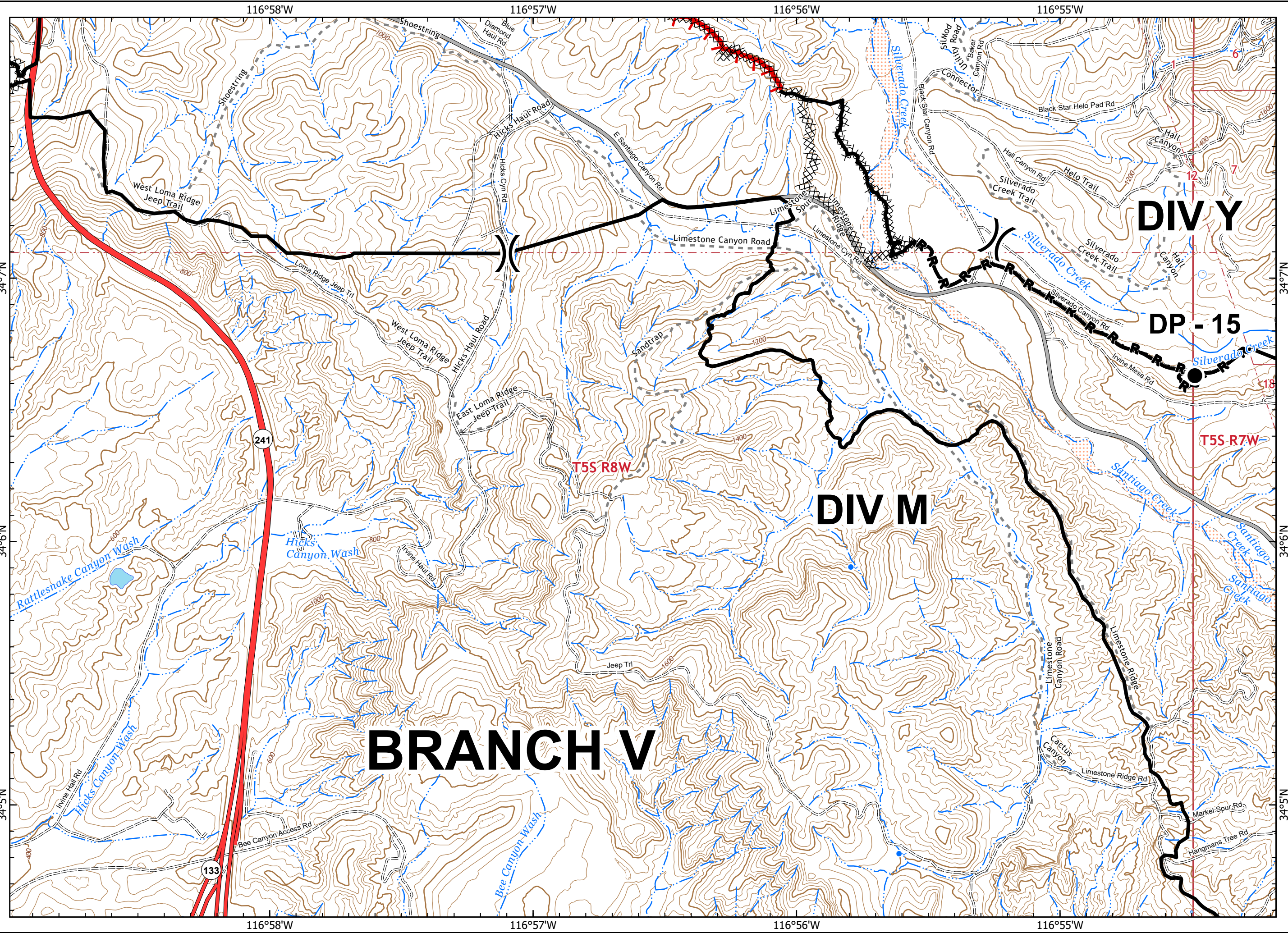


**IAP MAP**  
**Bond Incident**  
 CA-ORC-136890  
 December 8, 2020  
 0700 - 0700 NAD 83  
 Page 3 of 6

-  Branch Break
-  Division Break
-  Drop Point
-  Incident Command Post
-  Helispot
-  Uncontrolled Fire Edge
-  Contained Line
-  Completed Dozer Line
-  Road as Completed Line



IMT 4  
 12/7/2020  
 19:05 hrs

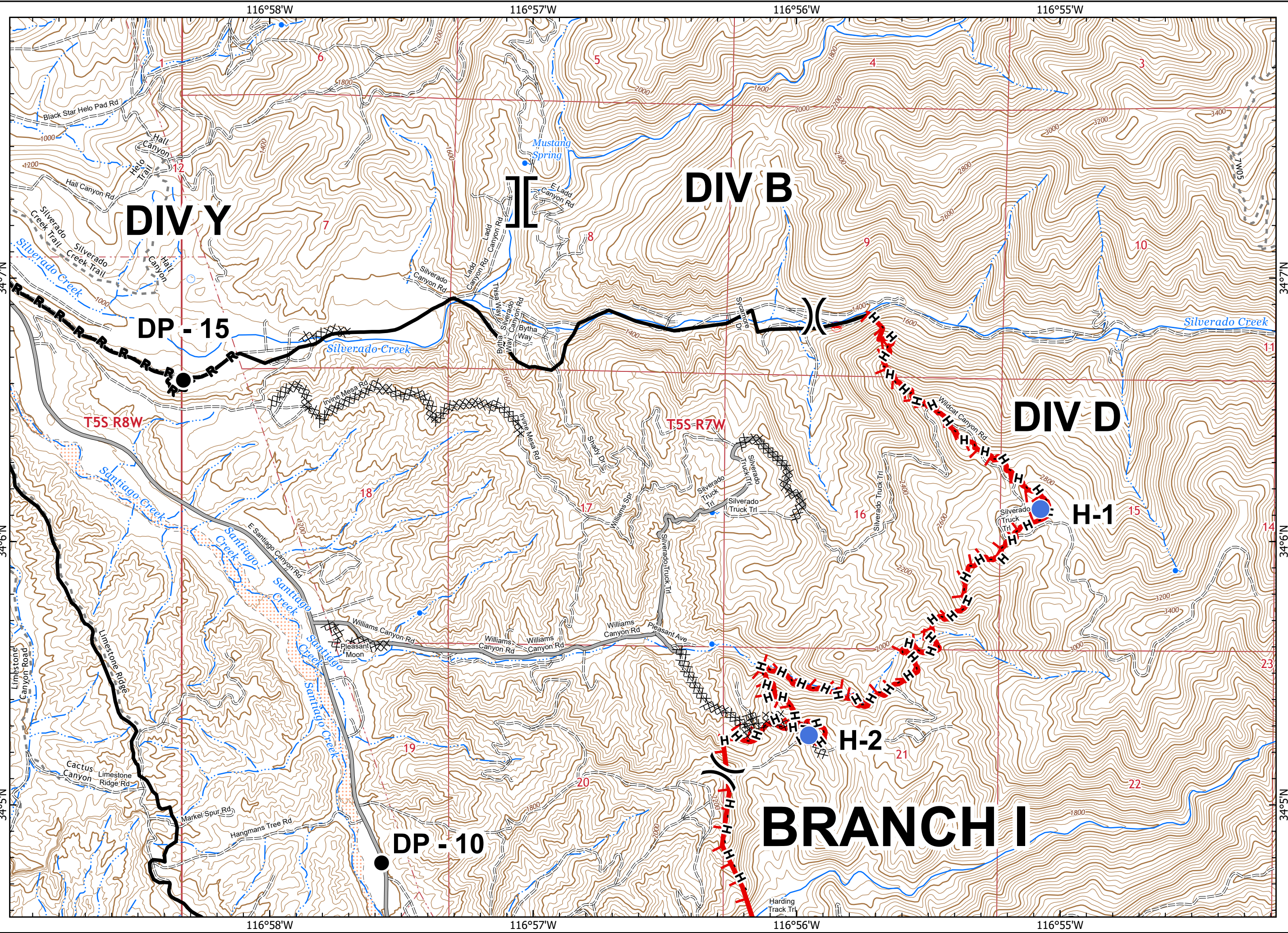
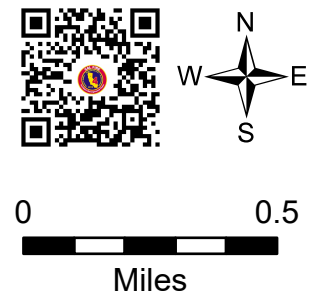
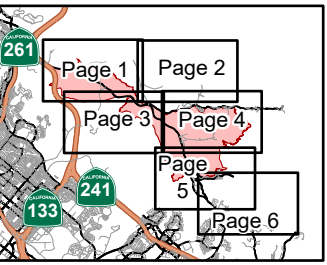






**IAP MAP**  
**Bond Incident**  
CA-ORC-136890  
December 8, 2020  
0700 - 0700 NAD 83  
Page 4 of 6

-  Branch Break
-  Division Break
-  Drop Point
-  Incident Command Post
-  Helispot
-  Uncontrolled Fire Edge
-  Contained Line
-  Completed Dozer Line
-  Completed Hand Line
-  Road as Completed Line



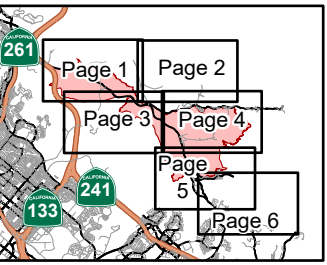
IMT 4  
12/7/2020  
19:05 hrs





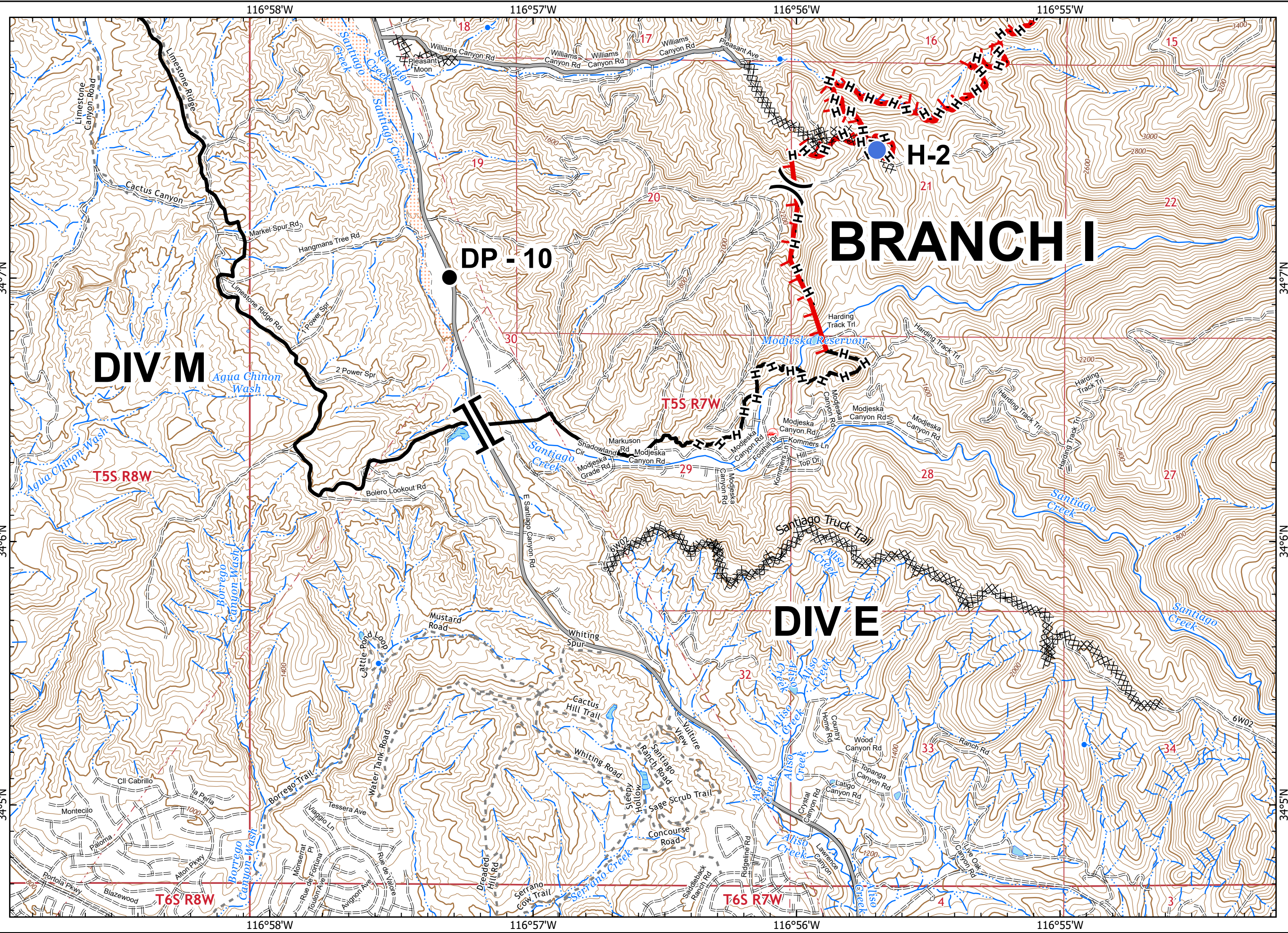
**IAP MAP**  
**Bond Incident**  
 CA-ORC-136890  
 December 8, 2020  
 0700 - 0700 NAD 83  
 Page 5 of 6

- Branch Break
- Division Break
- Drop Point
- Incident Command Post
- Helispot
- Uncontrolled Fire Edge
- Contained Line
- Completed Dozer Line
- Completed Hand Line



0 0.5 Miles

IMT 4  
12/7/2020  
19:05 hrs

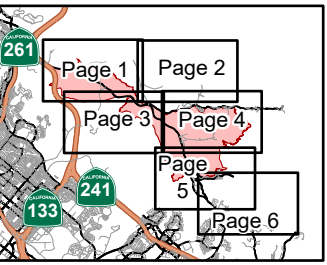






**IAP MAP**  
**Bond Incident**  
 CA-ORC-136890  
 December 8, 2020  
 0700 - 0700 NAD 83  
 Page 6 of 6

- Branch Break
- Division Break
- Drop Point
- Incident Command Post
- Helispot
- Uncontrolled Fire Edge
- Contained Line
- Completed Dozer Line
- Completed Hand Line



IMT 4  
 12/7/2020  
 19:05 hrs

