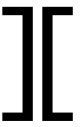
















IAP MAP

Bond Incident

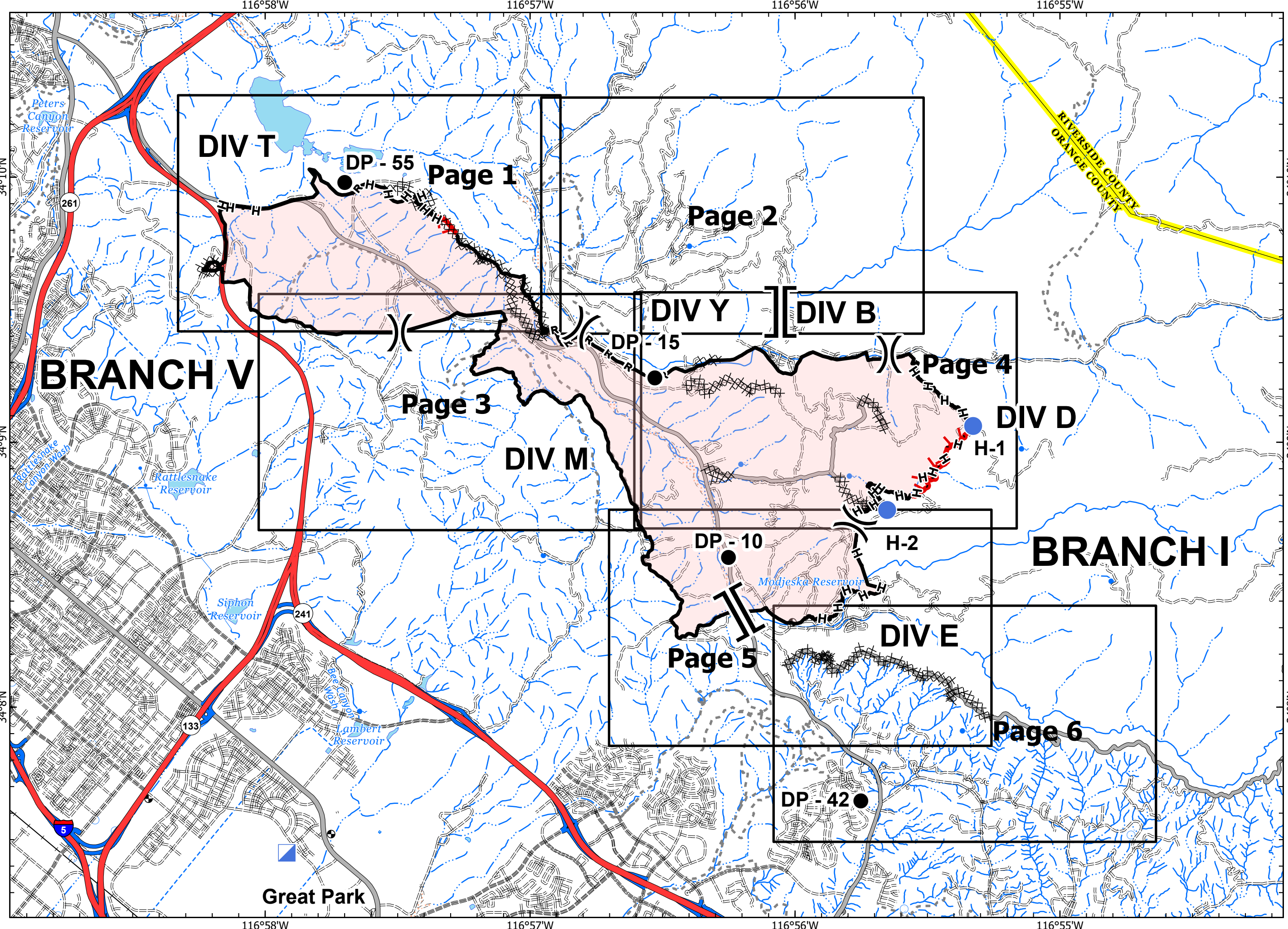
CA-ORC-136890
December 10 - 13, 2020
4-DAY
NAD 83

-  Branch Break
-  Division Break
-  Drop Point
-  Incident Command Post
-  Helispot
-  Uncontrolled Fire Edge
-  Contained Line
-  Completed Dozer Line
-  Completed Hand Line
-  Road as Completed Line

Miles

IMT GIS
12/9/2020
10:32 hrs



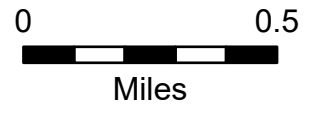
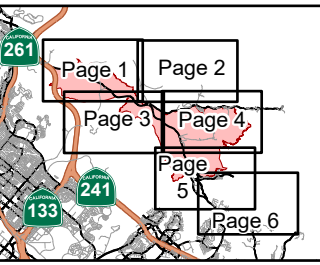


IAP MAP

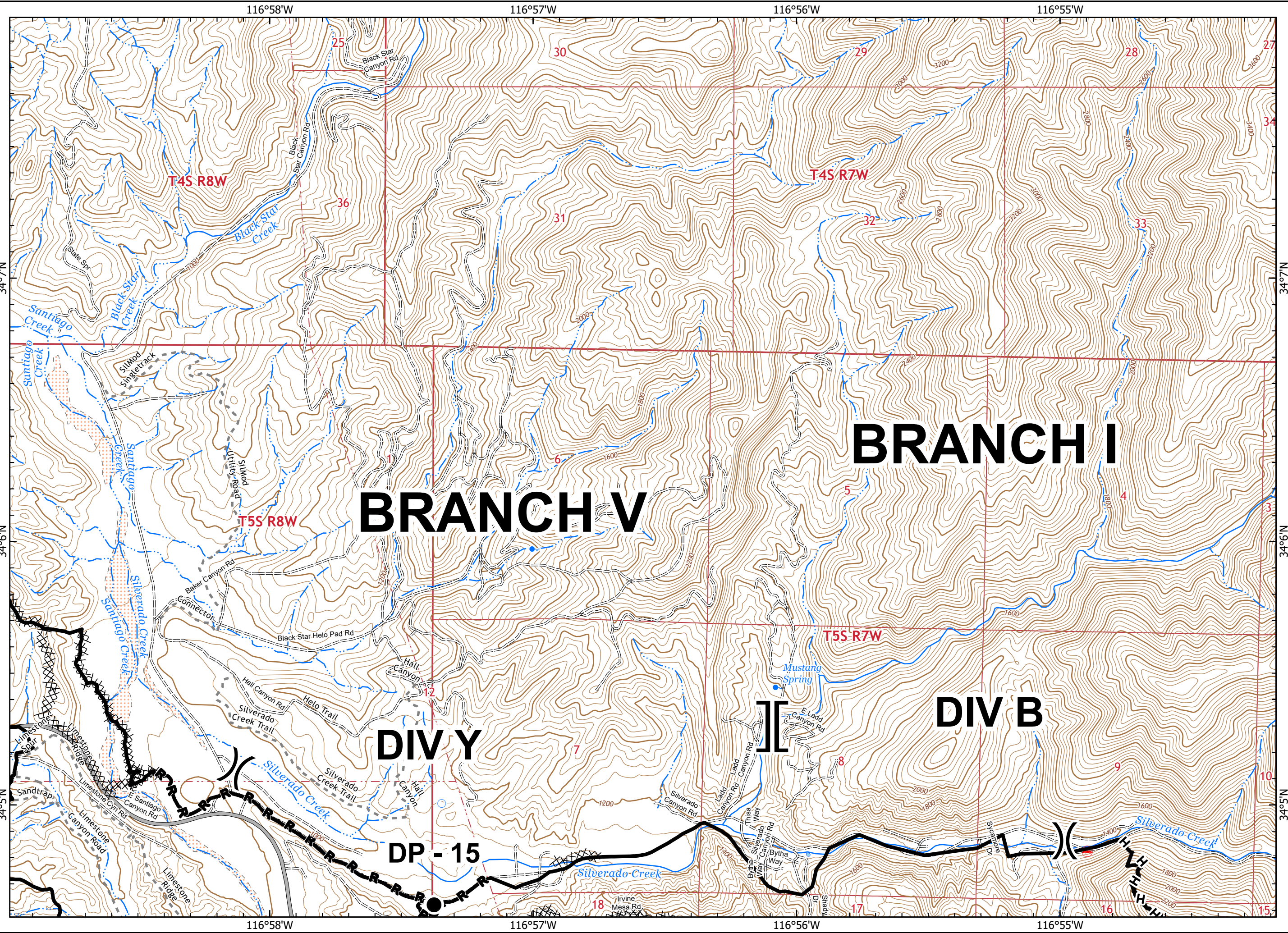
Bond Incident

CA-ORC-136890
December 10 - 13, 2020
4-DAY
NAD 83
Page 2 of 6

- Branch Break
- Division Break
- Drop Point
- Incident Command Post
- Helispot
- Contained Line
- Completed Dozer Line
- Completed Hand Line
- Road as Completed Line



IMT GIS
12/9/2020
10:28 hrs

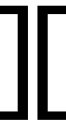









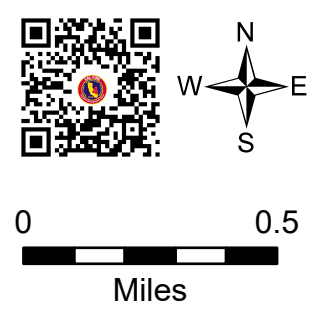
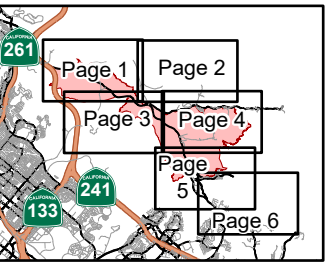


IAP MAP

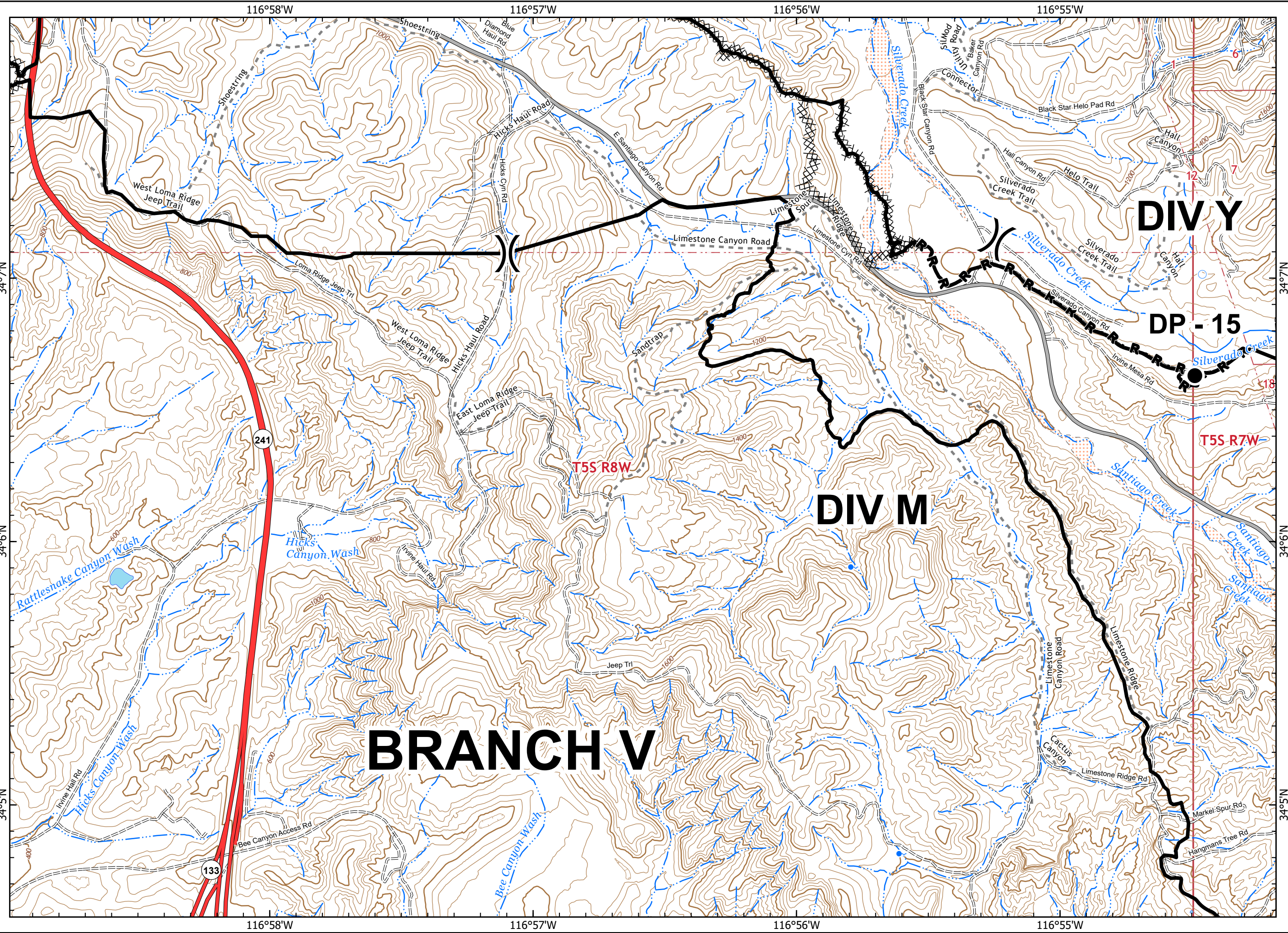
Bond Incident

CA-ORC-136890
December 10 - 13, 2020
4-DAY
NAD 83
Page 3 of 6

-  Branch Break
-  Division Break
-  Drop Point
-  Incident Command Post
-  Helispot
-  Contained Line
-  Completed Dozer Line
-  Road as Completed Line



IMT GIS
12/9/2020
10:28 hrs



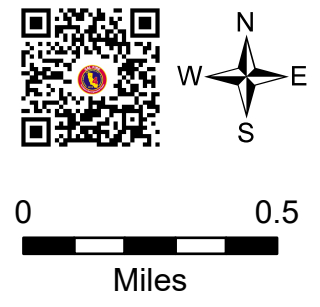
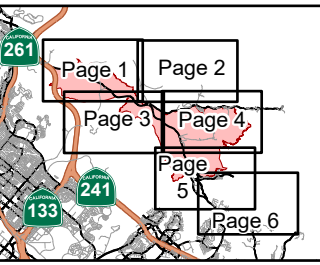


IAP MAP

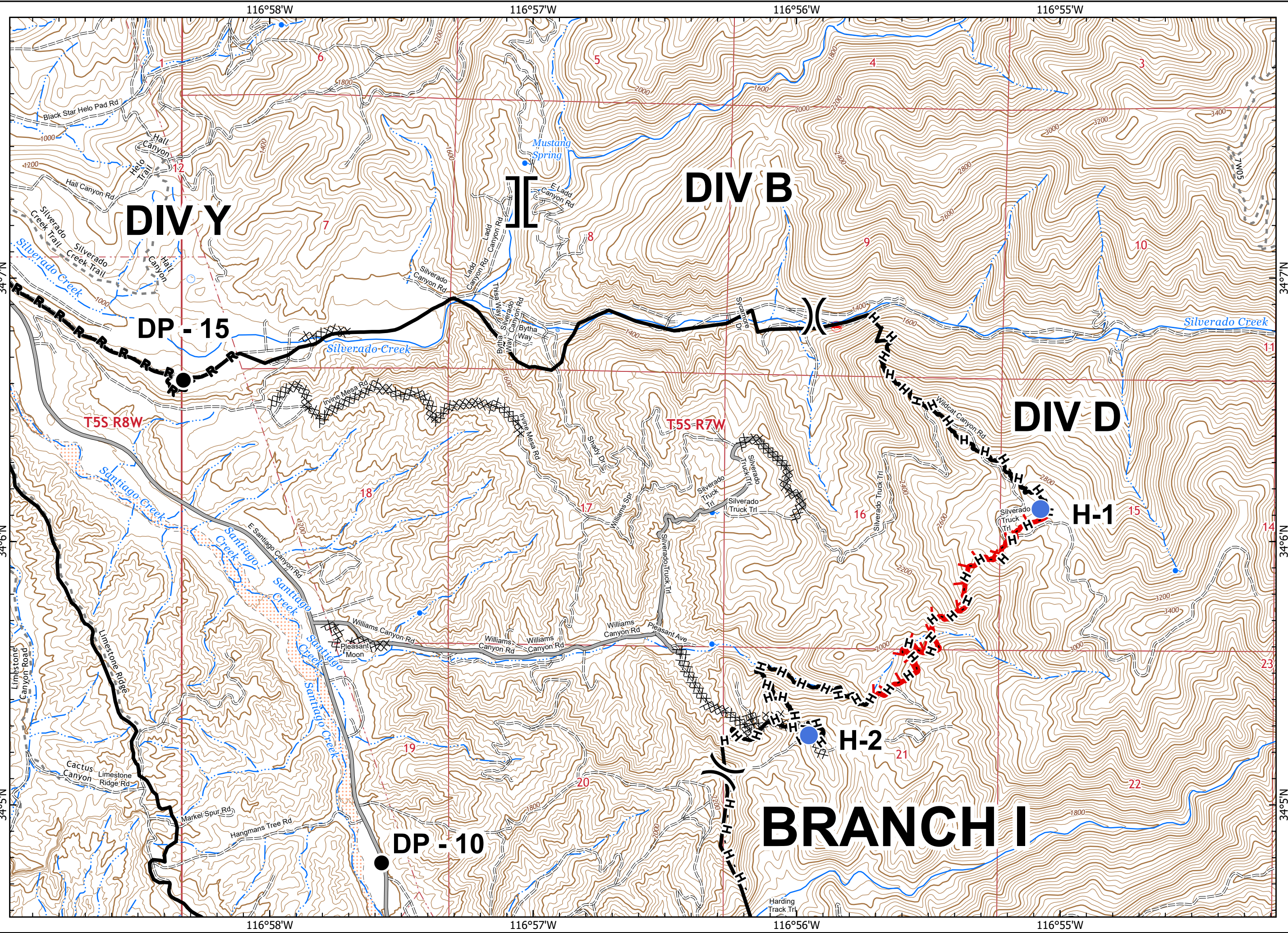
Bond Incident

CA-ORC-136890
December 10 - 13, 2020
4-DAY
NAD 83
Page 4 of 6

- Branch Break
- Division Break
- Drop Point
- Incident Command Post
- Helispot
- Uncontrolled Fire Edge
- Contained Line
- Completed Dozer Line
- Completed Hand Line
- Road as Completed Line



IMT GIS
12/9/2020
10:29 hrs



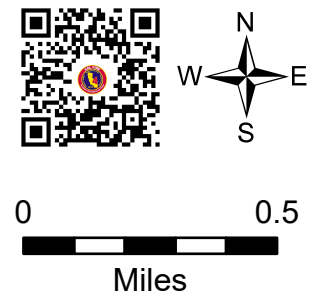
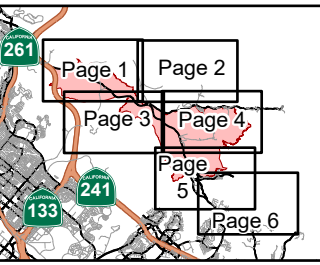


IAP MAP

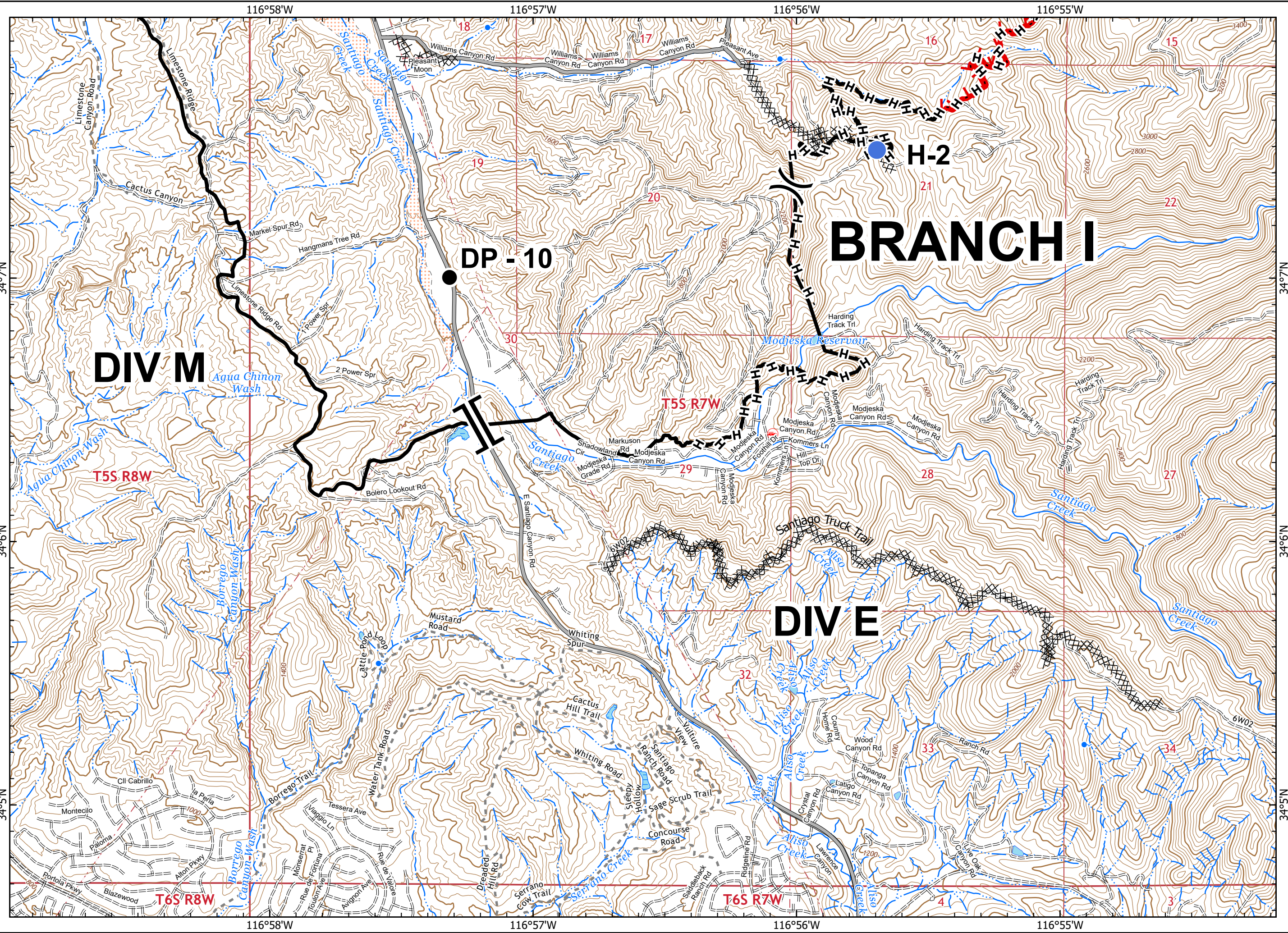
Bond Incident

CA-ORC-136890
December 10 - 13, 2020
4-DAY
NAD 83
Page 5 of 6

- Branch Break
- Division Break
- Drop Point
- Incident Command Post
- Helispot
- Uncontrolled Fire Edge
- Contained Line
- Completed Dozer Line
- Completed Hand Line



IMT GIS
12/9/2020
10:29 hrs



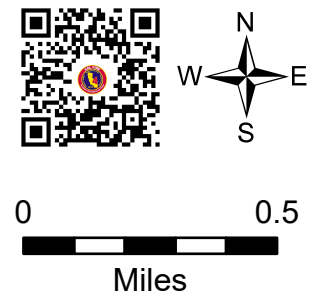
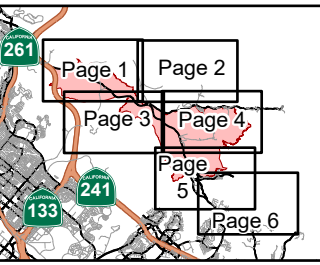


IAP MAP

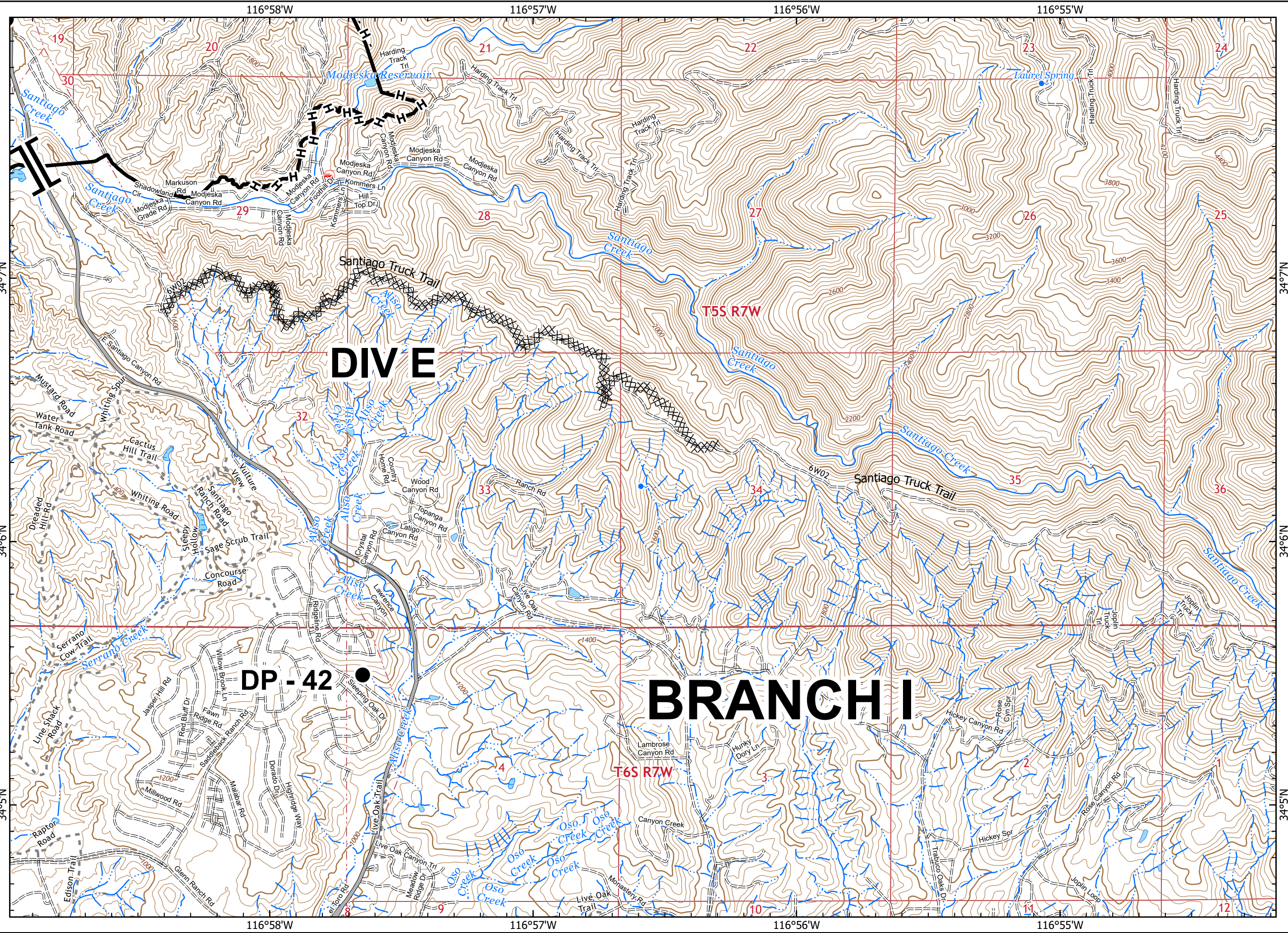
Bond Incident

CA-ORC-136890
December 10 - 13, 2020
4-DAY
NAD 83
Page 6 of 6

- Branch Break
- Division Break
- Drop Point
- Incident Command Post
- Helispot
- Contained Line
- Completed Dozer Line
- Completed Hand Line



IMT GIS
12/9/2020
10:30 hrs



DIVE

BRANCH I

DP-42

T5S R7W

T6S R7W