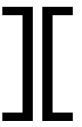
















IAP MAP

Bond Incident

CA-ORC-136890
December 10 - 13, 2020
4-DAY
NAD 83

-  Branch Break
-  Division Break
-  Drop Point
-  Incident Command Post
-  Helispot
-  Uncontrolled Fire Edge
-  Contained Line
-  Completed Dozer Line
-  Completed Hand Line
-  Road as Completed Line

0 0.5
Miles

IMT GIS
12/9/2020
10:32 hrs

