

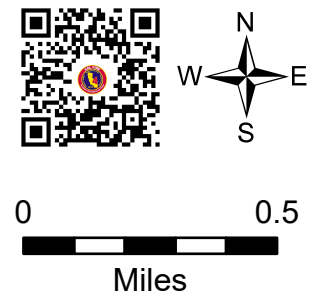
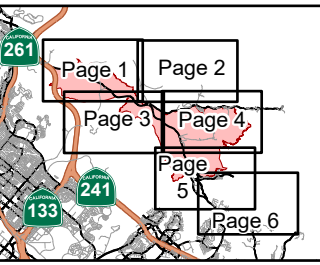


IAP MAP

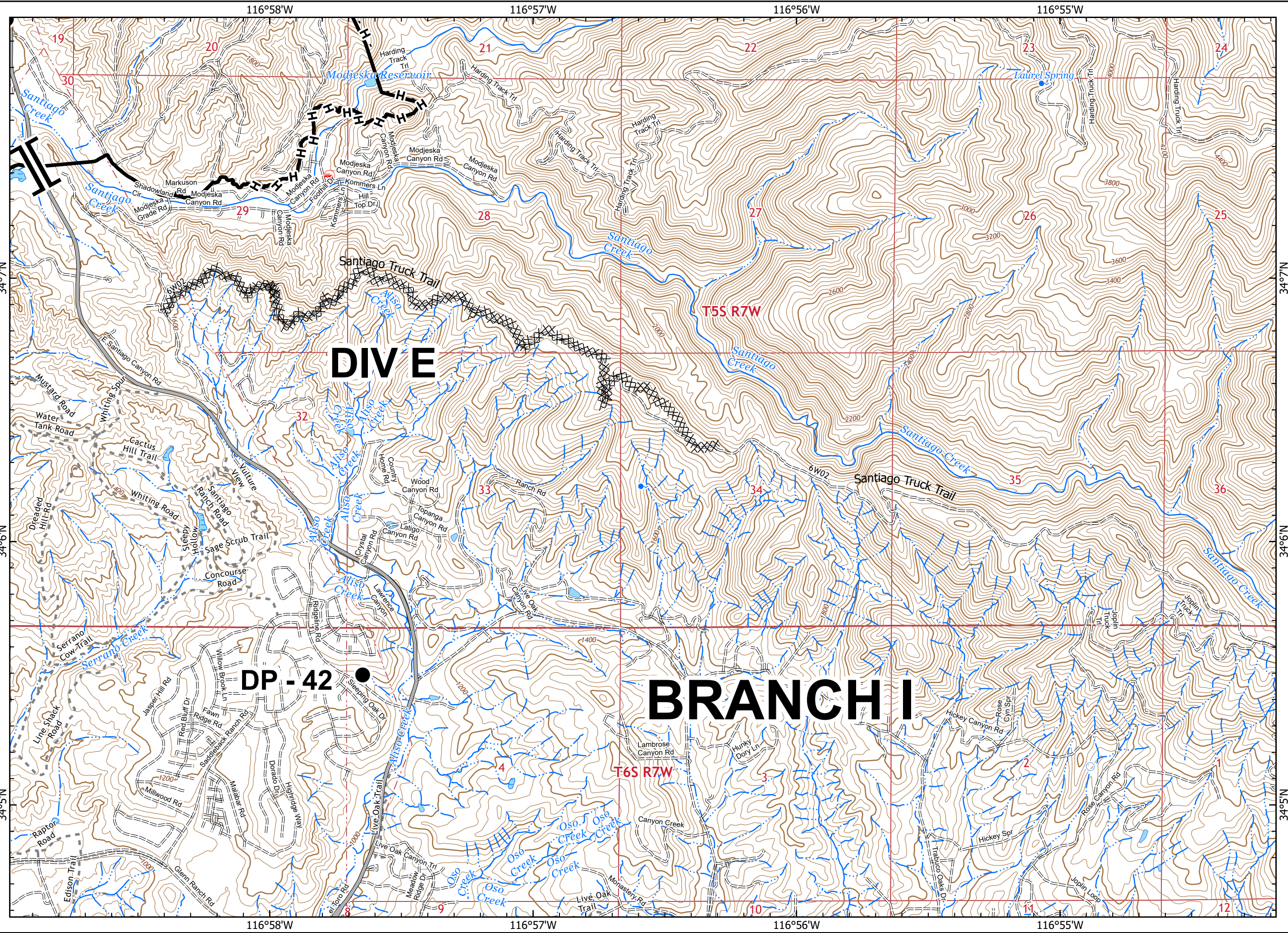
Bond Incident

CA-ORC-136890
December 10 - 13, 2020
4-DAY
NAD 83
Page 6 of 6

- Branch Break
- Division Break
- Drop Point
- Incident Command Post
- Helispot
- Contained Line
- Completed Dozer Line
- Completed Hand Line



IMT GIS
12/9/2020
10:30 hrs



DIVE

BRANCH I

DP-42

T5S R7W

T6S R7W