






Water Source located at Park-N-Ride at Highway 58 and Highway 101

Operations Map

POND INCIDENT
CASLU009866
August 4, 2020

1:18,000

0 0.375 0.75 1.5 Miles

Operations Map

POND INCIDENT

CASLU009866

August 4, 2020

Uncontrolled Fire Edge	Drop Point	CAL FIRE
Transmission Lines	Division Break	USDA/Forest Service
Completed Dozer Line	Branch Break	
Completed Hand Line	Staging Area	
Contained Line	Water Source	
Roads		

Operations Map

POND INCIDENT
CASLU009866
August 4, 2020