






**Operations Map**

POND INCIDENT  
CASLU009866  
August 6, 2020

1:18,000

0 0.375 0.75 1.5 Miles

## Operations Map

### POND INCIDENT

### CASLU009866

### August 6, 2020

Uncontrolled Fire Edge	Drop Point	<b>DPA Agency</b>
Transmission Lines	Division Break	CAL FIRE
Completed Dozer Line	Branch Break	USDA/Forest Service
Completed Hand Line	Staging Area	<b>SRA</b>
Contained Line	Water Source	SRA - Fed DPA
Access or Improved Road		FRA - CAL FIRE DPA
Road as Completed Line		FRA
Roads		SRA
Unpaved Tracks		
Ranch Road		

**Operations Map**

POND INCIDENT  
CASLU009866  
August 6, 2020