
















OPS MAP
BRANCH III
RIVER INCIDENT
 CA MMU 014714
 07/14/2021




1:20,000
 Datum: NAD 83



OPS BRANCH III MAP
RIVER INCIDENT
 CA MMU 014714
 07/14/2021

-  Dip Site
-  Division Break
-  Branch Break
-  Drop Point
-  Ops Completed
-  Completed Dozer Line
-  Ops Planned
-  Planned Dozer Line
-  Fire Perimeter
-  Fire Edge
-  Highway or ramp
-  Local or 4WD road
-  Local connector
-  Local or 4WD road
-  County Boundary



MIT 6.035
 7/14/2021
 0009 Hours

OPS MAP
BRANCH III
RIVER INCIDENT
 CA MMU 014714
 07/14/2021