
















**OPS MAP**  
 RIVER INCIDENT  
 CA MMU 014714  
 07/14/2021

  **1:24,000**  
 Datum: NAD 83

0 1/4 1/2 3 Miles

**OPERATIONS MAP**  
**RIVER INCIDENT**  
 CA MMU 014714  
 07/14/2021

-  Dip Site
-  Division Break
-  Branch Break
-  Drop Point
-  Fire Origin
-  Completed Dozer Line
-  Planned Dozer Line
-  Fire Edge
-  Contained Line
-  Highway or ramp
-  Local or 4WD road
-  Highway or ramp
-  Local or 4WD road
-  County Boundary

MIT 6.025  
 7/13/2021  
 2315 Hours

**OPS MAP**  
 RIVER INCIDENT  
 CA MMU 014714  
 07/14/2021