















OPS MAP
RIVER INCIDENT
 CA MMU 014714
 07/14/2021

  **1:24,000**
 Datum: NAD 83


OPERATIONS MAP
RIVER INCIDENT
 CA MMU 014714
 07/14/2021

-  Dip Site
-  Division Break
-  Branch Break
-  Drop Point
-  Fire Origin
-  Completed Dozer Line
-  Planned Dozer Line
-  Fire Edge
-  Contained Line
-  Highway or ramp
-  Local or 4WD road
-  Highway or ramp
-  Local or 4WD road
-  County Boundary



MT 6.05
 7/13/2021
 2315 Hours

OPS MAP
RIVER INCIDENT
 CA MMU 014714
 07/14/2021