








PUBLIC INFORMATION MAP
RIVER INCIDENT
 CA MMU 014714
 July 14, 2021

-  River Perimeter
-  Fire Station
-  Highway
-  Local or 4WD road
-  County Boundary

 Datum: NAD 83



Miles
 0 0.6 1.2

IMT 6 GIS
 July 13, 2021
 2205