
















**OPS MAP
BRANCH I
RIVER INCIDENT
CA MMU 014714
07/15/2021**

  1:12,000
Datum: NAD 83

0 0.4 0.8 1.5 Miles

OPS BRANCH I MAP
RIVER INCIDENT
CA MMU 014714
07/15/2021

 Dip Site	 Ops Completed	 Fire Perimeter	 County Boundary
 Division Break	 Completed Dozer Line	 Fire Edge	
 Branch Break	 Ops Planned	 Contained Line	
 Drop Point	 Planned Dozer Line	 Highway or ramp	
 Fire Origin		 Local or 4WD road	



**OPS MAP
BRANCH I
RIVER INCIDENT
CA MMU 014714
07/15/2021**

MT 6.05
2142021