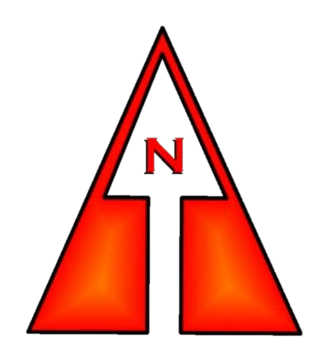









**PIO MAP**  
**RIVER INCIDENT**  
 CA MMU 014714  
 7/15/2021

**1:20,000**  
 Datum: NAD 83



**PUBLIC INFORMATION MAP**  
**RIVER INCIDENT**  
 CA MMU 014714  
 7/15/2021

-  River Perimeter
-  Fire Station
-  Highway or ramp
-  Local or 4WD road
-  County Boundary



DISCLAIMER: The displayed incident data is approximate and should only be used for informational purposes. The information contained in supporting base layers was generated from GIS data maintained by different sources and agencies and is not necessarily accurate to mapping, surveying, or engineering standards.

MIT 6 GIS  
 7/14/2021  
 2202 Hours

**PIO MAP**  
**RIVER INCIDENT**  
 CA MMU 014714  
 7/15/2021