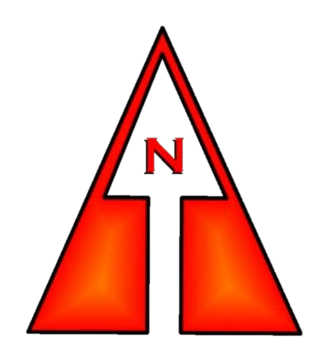




**AIR OPS MAP**  
**RIVER INCIDENT**  
 CA MMU 014714  
 7/16/2021

1:24,000  
 Datum: NAD 83



**AIR OPS MAP**  
**RIVER INCIDENT**  
 CA MMU 014714  
 7/16/2021

- County Boundary
- Transmission Line
- Completed Dozer Line
- Completed Hand Line
- Completed Road as Line
- Planned Dozer Line
- Fire Edge
- Contained Line
- Dip Site
- x Division Break
- x Branch Break
- Drop Point
- Fire Origin
- TFR




MT 6.03  
 7/15/2021  
 2:09 Hours

**AIR OPS MAP**  
**RIVER INCIDENT**  
 CA MMU 014714  
 7/16/2021