





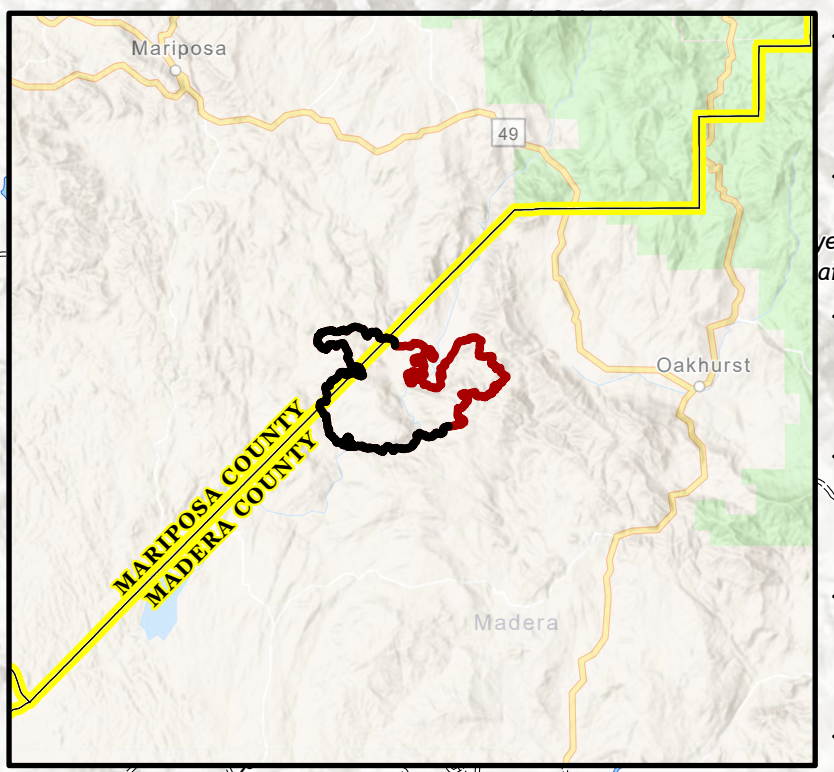




PUBLIC INFORMATION MAP
RIVER INCIDENT
 CA MMU 014714
 July 16, 2021

-  River Perimeter
-  Contained Line
-  Fire Station
-  Highway
-  Local or 4WD road
-  County Boundary



 Datum: NAD 83



Miles
 0 1/2 1

IMT 6 GIS
 July 15, 2021
 2047