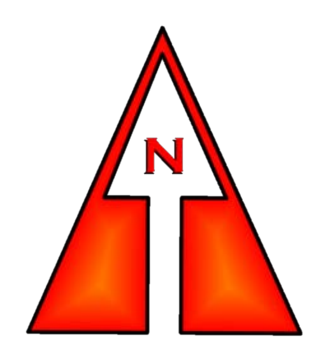










PIO MAP
RIVER INCIDENT
 CA MMU 014714
 7/16/2021

1:20,000
 Datum: NAD 83



PUBLIC INFORMATION MAP
RIVER INCIDENT
 CA MMU 014714
 7/16/2021

-  River Perimeter
-  Contained Line
-  Fire Station
-  Highway or ramp
-  Local or 4WD road
-  County Boundary



MIT 6.025
 7/15/2021
 2048 Hours

PIO MAP
RIVER INCIDENT
 CA MMU 014714
 7/16/2021