


**FIRE HISTORY MAP**  
**RIVER INCIDENT**  
 CA MMU 014714  
 July 17, 2021

**Fire History**


- 2018 - 2020
- 2011 - 2017
- 2000 - 2010
- 1991 - 2000
- 1981 - 1990
- 1971 - 1980
- 1961 - 1970
- River Perimeter

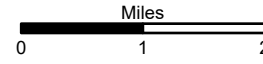
**Census Road**

- Controlled access
- Highway
- Local connector
- Local or 4WD road
- Tunnel
- Ferry



Datum: NAD 83





IMT 6 GIS  
July 16, 2021  
2142