





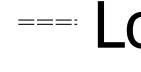

**PIO MAP**  
**RIVER INCIDENT**  
 CA MMU 014714  
 7/17/2021




**1:20,000**  
 Datum: NAD 83



**PUBLIC INFORMATION MAP**  
**RIVER INCIDENT**  
 CA MMU 014714  
 7/17/2021

-  River Perimeter
-  Contained Line
-  Fire Station
-  Highway or ramp
-  Local or 4WD road
-  County Boundary



MIT 6.025  
 7/16/2021  
 2020 Hours

**PIO MAP**  
**RIVER INCIDENT**  
 CA MMU 014714  
 7/17/2021