


FIRE HISTORY MAP
RIVER INCIDENT
 CA MMU 014714
 July 18, 2021

Fire History


- 2018 - 2020
- 2011 - 2017
- 2000 - 2010
- 1991 - 2000
- 1981 - 1990
- 1971 - 1980
- 1961 - 1970
- River Perimeter

Roads


- Controlled access
- Highway
- Local connector
- Local or 4WD road
- Tunnel
- Ferry



Datum: NAD 83



Miles



0 1 2

DISCLAIMER: The displayed incident data is approximate and should only be used for informational purposes. The information contained in supporting base layers was generated from GIS data maintained by different sources and agencies and is not necessarily accurate to mapping, surveying, or engineering standards.

IMT 6 GIS
July 17, 2021
2058