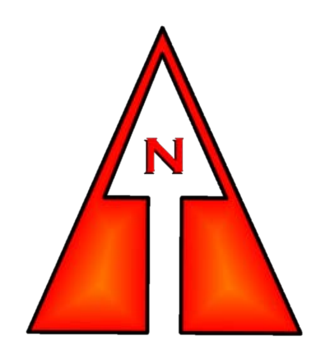









**PIO MAP**  
**RIVER INCIDENT**  
 CA MMU 014714  
 July 18, 2021

  **1:20,000**  
 Datum: NAD 83

0 0.25 0.5 1 1.5 2 Miles

**PUBLIC INFORMATION MAP**  
**RIVER INCIDENT**  
 CA MMU 014714  
 July 18, 2021

-  River Perimeter
-  Contained Line
-  Fire Station
-  Highway or ramp
-  Local or 4WD road
-  County Boundary



**PIO MAP**  
**RIVER INCIDENT**  
 CA MMU 014714  
 July 18, 2021

MIT 6 025  
 7/17/2021  
 1811 Hours