



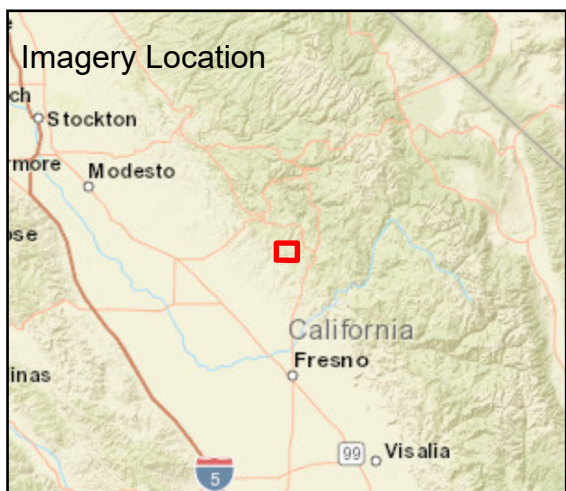




Fire: River
Briefing Date: 20210716
Imagery Date: 20210715
Imagery Time: 2100
IR Analyst: Sheamus Vaughn
Interpreted Acreage:

-  Heat Perimeter
-  Intense Heat
-  Scattered Heat
-  Isolated Heat Sources



NAD 1927 CALIFORNIA TEALE ALBERS

SCALE: 1:35,569



Copyright: © 2013 National Geographic Society, i-cubed, Esri, HERE, Garmin, NGA, USGS, NPS

