















IAP Map

Border 32 Incident

CA-MVU-018864
September 4, 2022

-  Dip Site
-  Helispot
-  Division Break
-  Branch Break
-  Completed Dozer Line
-  Completed Hand Line
-  Completed Road as Line
-  Contained
-  Uncontained
-  Truck Trails
-  Highways
-  Major Roads
-  Local Streets
-  Alleys, Driveways, Walkways

