






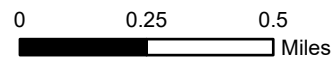


IAP Map

Coastal Fire
CA-ORC-060975
May 13, 2022

202 acres at 5/12/2022 06:24

-  Division Break
-  Incident Command Post
-  Completed Dozer Line
-  Completed Hand Line
-  Wildfire Daily Fire Perimeter



IMT 3
5/12/2022 2058
Acres from IR and GPS
WGS 1984 Datum, LatLong Grid

