







 0 0.04 0.09 0.17 0.26 0.34 Miles 1:5,500  
 DISCLAIMER  
 The displayed incident data is approximate and should only be used for informational purposes. The information contained in supporting base layers was generated from GIS data maintained by different sources and agencies and is not necessarily accurate to mapping, surveying, or engineering standards.  
 IMT 3  
 5/15/2022  
 1912 Hours  
 NAD 83 Teale Albers



**OPERATIONS MAP**  
**COASTAL INCIDENT**  
**CA-ORC-060975**  
**MAY 16, 2022**

-  Division Break
-  Incident Command Post
-  Completed Dozer Line
-  Completed Hand Line
-  Contained
-  Uncontained
-  Wildfire Daily Fire Perimeter



OPS MAP  
 COASTAL INCIDENT  
 CA-ORC-060975  
 MAY 16, 2022