








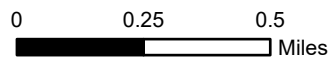


# IAP Map

Coastal Fire  
CA-ORC-060975  
May 16, 2022

202 acres at 5/12/2022 06:24

-  Division Break
-  Incident Command Post
-  Completed Dozer Line
-  Completed Hand Line
-  Wildfire Daily Fire Perimeter
-  Contained
-  Uncontained



IMT 3  
5/15/2022 1912  
Acres from IR and GPS  
WGS 1984 Datum, LatLong Grid

