










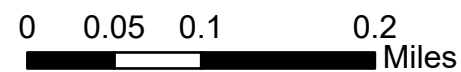
Fire: Coastal
 Briefing Date: 20220514
 Imagery Date: 20220513
 Imagery Time: 2300MDT
 IR Analyst: Jeremy Hurd
 Interpreted Acreage: 202

-  Heat Perimeter
-  Intense Heat
-  Scattered Heat
-  Isolated Heat Source
-  Possible Heat Source
-  Cloud Cover
-  Area Covered by IR Flight



NAD 1983 UTM ZONE 10N

SCALE: 1:7,000



City of Laguna Niguel, Bureau of Land Management, Esri, HERE, Garmin, NGA, USGS, NPS, Maxar

