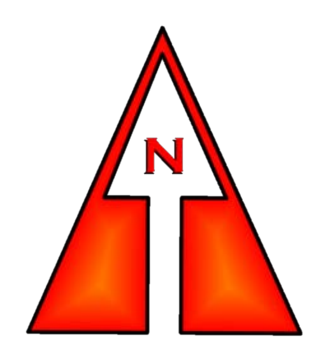
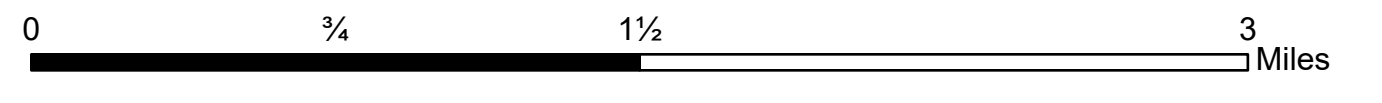


**PIO MAP**  
**FAIRVIEW INCIDENT**  
 CA-RRU-129712  
 SEPTEMBER 10, 2022






**1:30,000**

Datum: NAD 83



**PUBLIC INFORMATION MAP**  
**FAIRVIEW INCIDENT**  
 CA-RRU-129712  
 SEPTEMBER 10, 2022

-  Contained
-  Uncontained
-  Fire Perimeter



DISCLAIMER: The displayed incident data is approximate and should only be used for informational purposes. The information contained in supporting base layers was generated from GIS data maintained by different sources and agencies and is not necessarily accurate to mapping, surveying, or engineering standards.

IMP 6 GIS  
 9/9/2022  
 2:16 Hours

**PIO MAP**  
**FAIRVIEW INCIDENT**  
 CA-RRU-129712  
 SEPTEMBER 10, 2022