

Point Type	Label	LatWGS84_DDM	LongWGS84_DDM
Aviation Check Point	Heel Check	33° 28.500' N	116° 43.481' W
Aviation Check Point	Prairie Check	33° 29.670' N	116° 41.321' W
Dip Site	Riverside Dip	33° 30.938' N	116° 47.881' W
Drop Point	1	33° 29.485' N	116° 43.481' W
Drop Point	10	33° 28.716' N	116° 38.054' W
Drop Point	2	33° 28.667' N	116° 41.135' W
Drop Point	15	33° 26.786' N	116° 40.819' W
Helibase		33° 28.242' N	116° 57.178' W
Helispot	1	33° 27.431' N	116° 41.901' W
Incident Command Post		33° 42.023' N	116° 58.627' W
Repeater	NIFC C-2 Red Mtn.	33° 37.815' N	116° 50.873' W
Repeater	NIFC C-10 Thomas Mtn.	33° 37.238' N	116° 40.928' W
Repeater	NIFC C-8 Hot Springs Mtn.	33° 18.850' N	116° 34.922' W
Staging Area		33° 32.457' N	116° 44.589' W

AIR OPS
BONNY INCIDENT
JULY 31, 2023



Scale: 1:30,000 Datum: NAD 83

) Division Break

[Branch Break

○ Aviation Check Point

● Dip Site

● Helispot

■ Drop Point

■ Staging Area

— Completed Dozer Line

— Completed Hand Line

— Completed Road as Line

— Contained

— Uncontained

→ Flight Routes


— Transmission Lines

— Temporary Flight Restriction


Air Operations Map

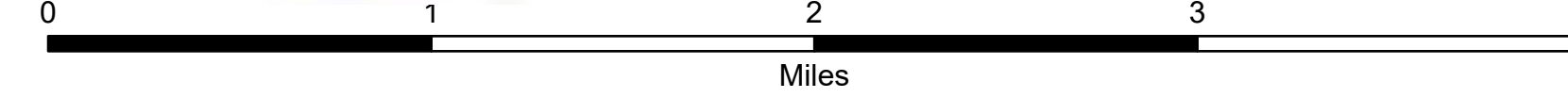
Bonny Incident

July 31, 2023









AIR OPS
BONNY INCIDENT
JULY 31, 2023