

ANGORA FIRE INCIDENT
 Incident# CA-SQF-003627
 September 9, 2013
 Aquisition: September 8, 2013 at 2227 PDT
 IR Interpreted Acres: 109
 IRIN: Renee Jacokes-Mancini

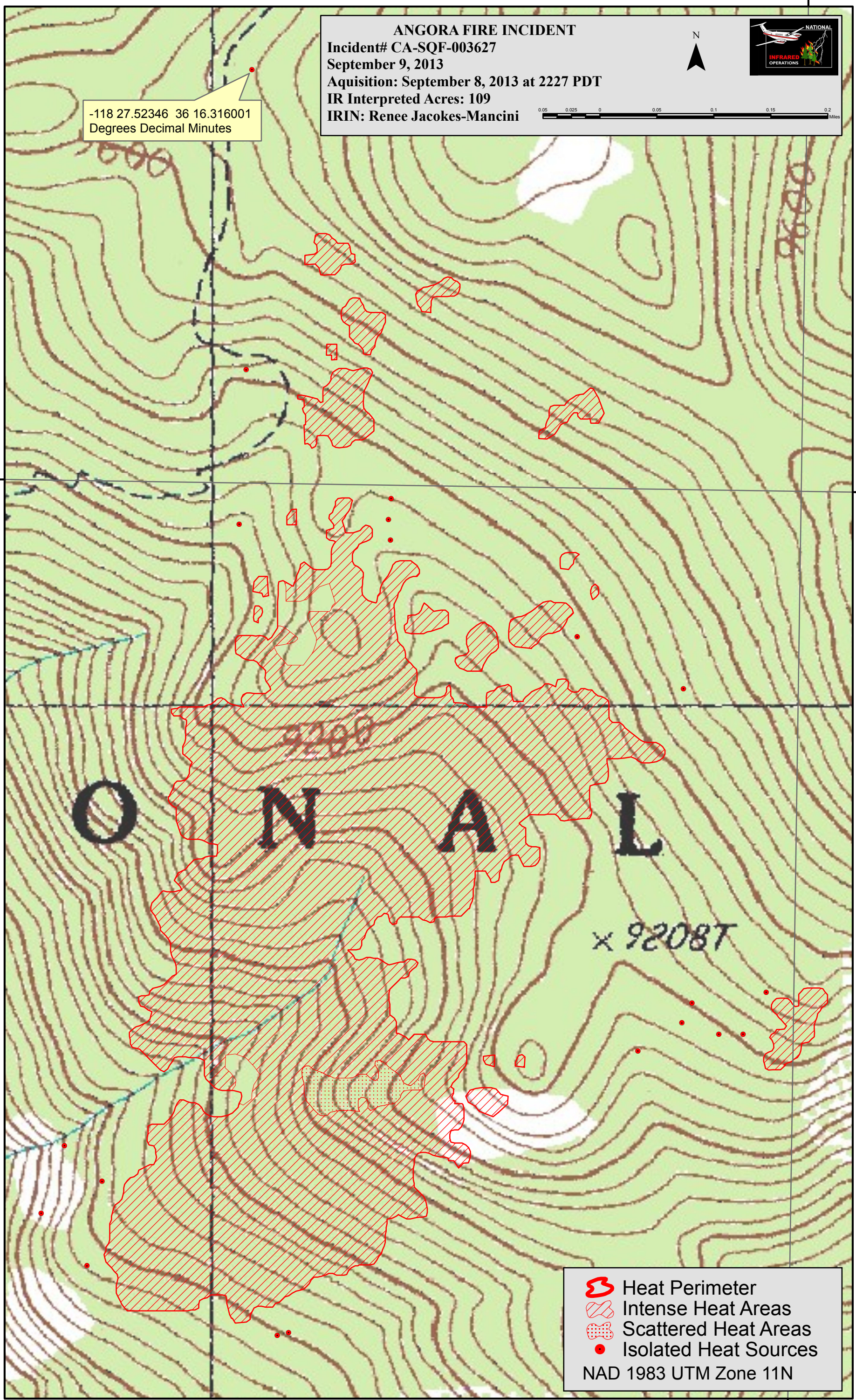






-118 27.52346 36 16.316001
 Degrees Decimal Minutes



36°16'0"N

36°16'0"N



-  Heat Perimeter
-  Intense Heat Areas
-  Scattered Heat Areas
-  Isolated Heat Sources

NAD 1983 UTM Zone 11N