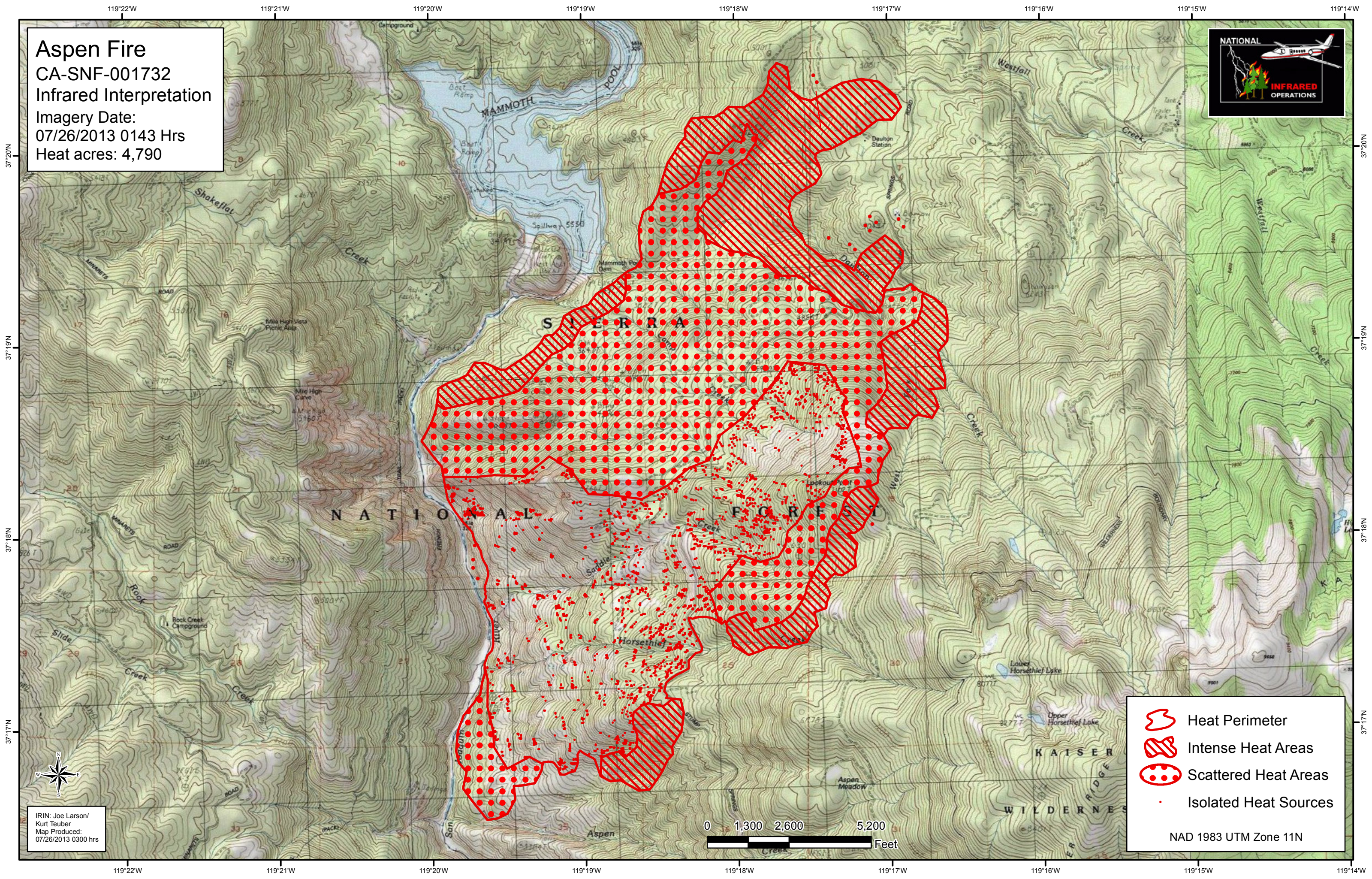






**Aspen Fire**  
CA-SNF-001732  
Infrared Interpretation  
Imagery Date:  
07/26/2013 0143 Hrs  
Heat acres: 4,790



IRIN: Joe Larson/  
Kurt Teuber  
Map Produced:  
07/26/2013 0300 hrs

-  Heat Perimeter
-  Intense Heat Areas
-  Scattered Heat Areas
-  Isolated Heat Sources

NAD 1983 UTM Zone 11N

