

119°22'W 119°21'W 119°20'W 119°19'W 119°18'W 119°17'W 119°16'W 119°15'W 119°14'W

Aspen Fire
CA-SNF-001732
Infrared Interpretation
Imagery Date:
07/26/2013 0143 Hrs
Heat acres: 4,790







37°20'N
37°19'N
37°18'N
37°17'N

37°20'N
37°19'N
37°18'N
37°17'N



IRIN: Joe Larson/
Kurt Teuber
Map Produced:
07/26/2013 0300 hrs



-  Heat Perimeter
-  Intense Heat Areas
-  Scattered Heat Areas
-  Isolated Heat Sources

NAD 1983 UTM Zone 11N

119°22'W 119°21'W 119°20'W 119°19'W 119°18'W 119°17'W 119°16'W 119°15'W 119°14'W