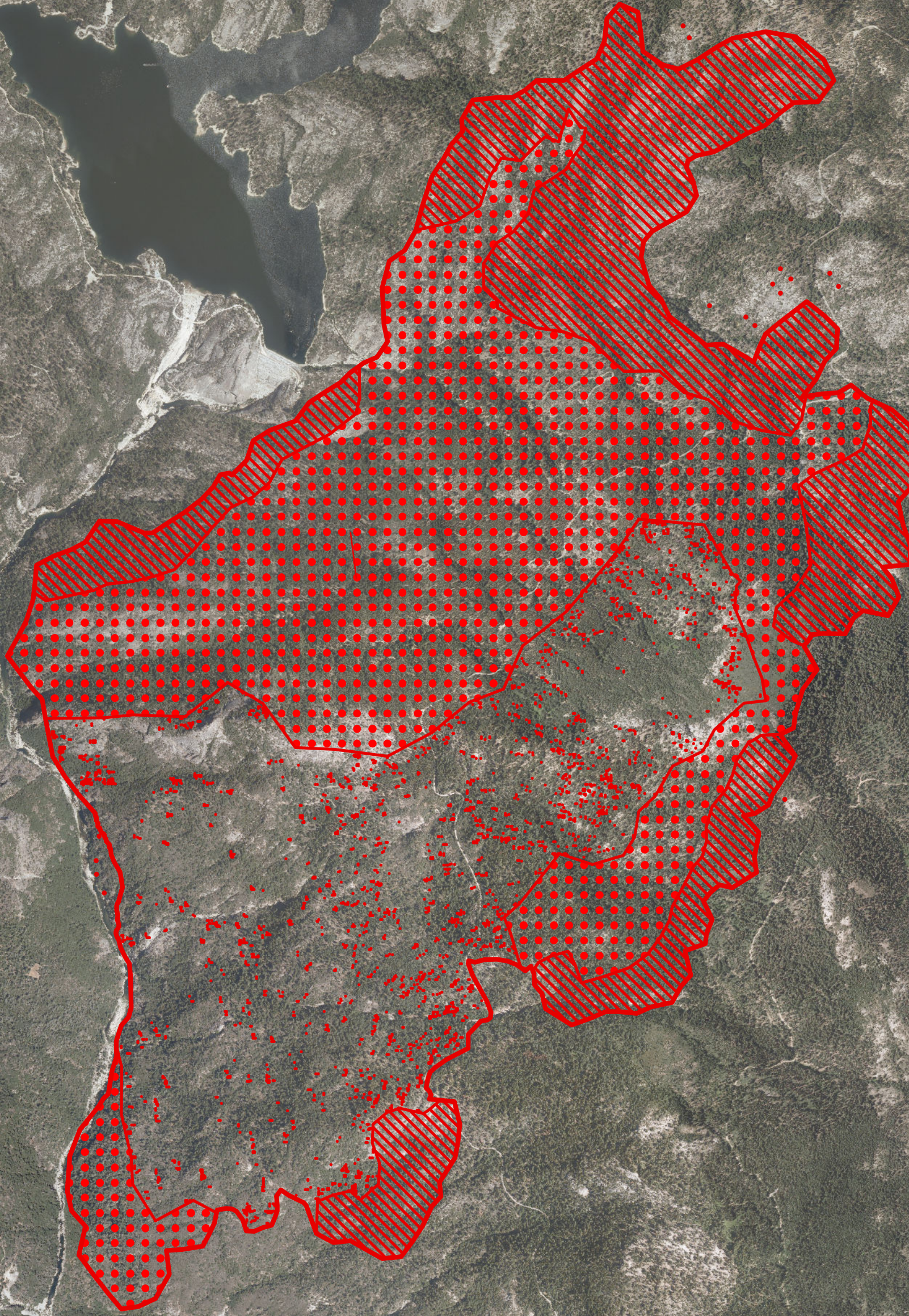







Aspen Fire
CA-SNF-001732
Infrared Interpretation
Imagery Date:
07/26/2013 0143 Hrs
Heat acres: 4,790



IRIN: Joe Larson/
Kurt Teuber
Map produced:
07/26/2013 0400 hrs



-  Heat Perimeter
-  Intense Heat Areas
-  Scattered Heat Areas
-  Isolated Heat Sources

NAD 1983 UTM Zone 11N