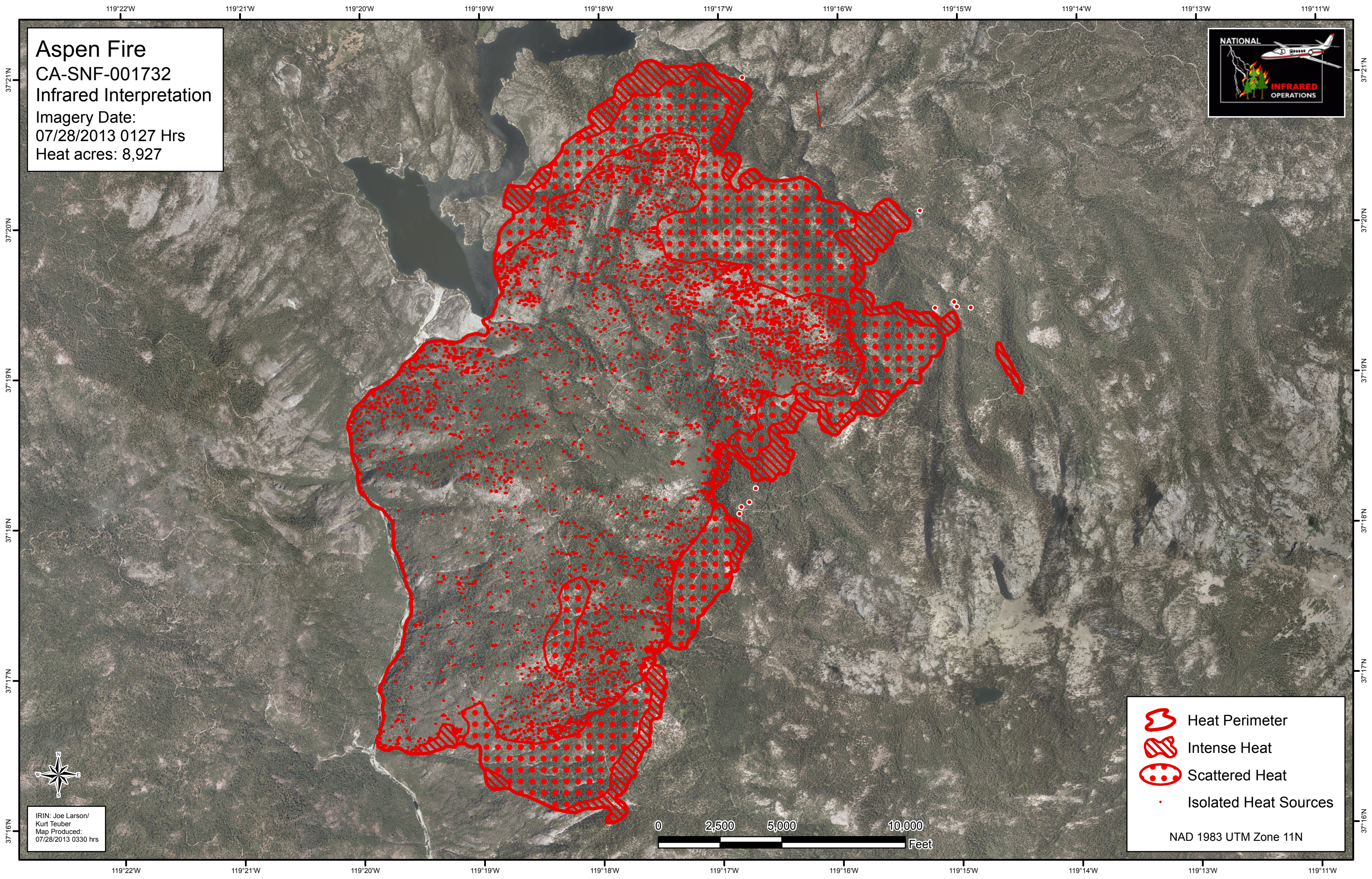






**Aspen Fire**  
CA-SNF-001732  
Infrared Interpretation  
Imagery Date:  
07/28/2013 0127 Hrs  
Heat acres: 8,927



IRIN: Joe Larson/  
Kurt Teuber  
Map Produced:  
07/28/2013 0330 hrs



-  Heat Perimeter
-  Intense Heat
-  Scattered Heat
-  Isolated Heat Sources

NAD 1983 UTM Zone 11N