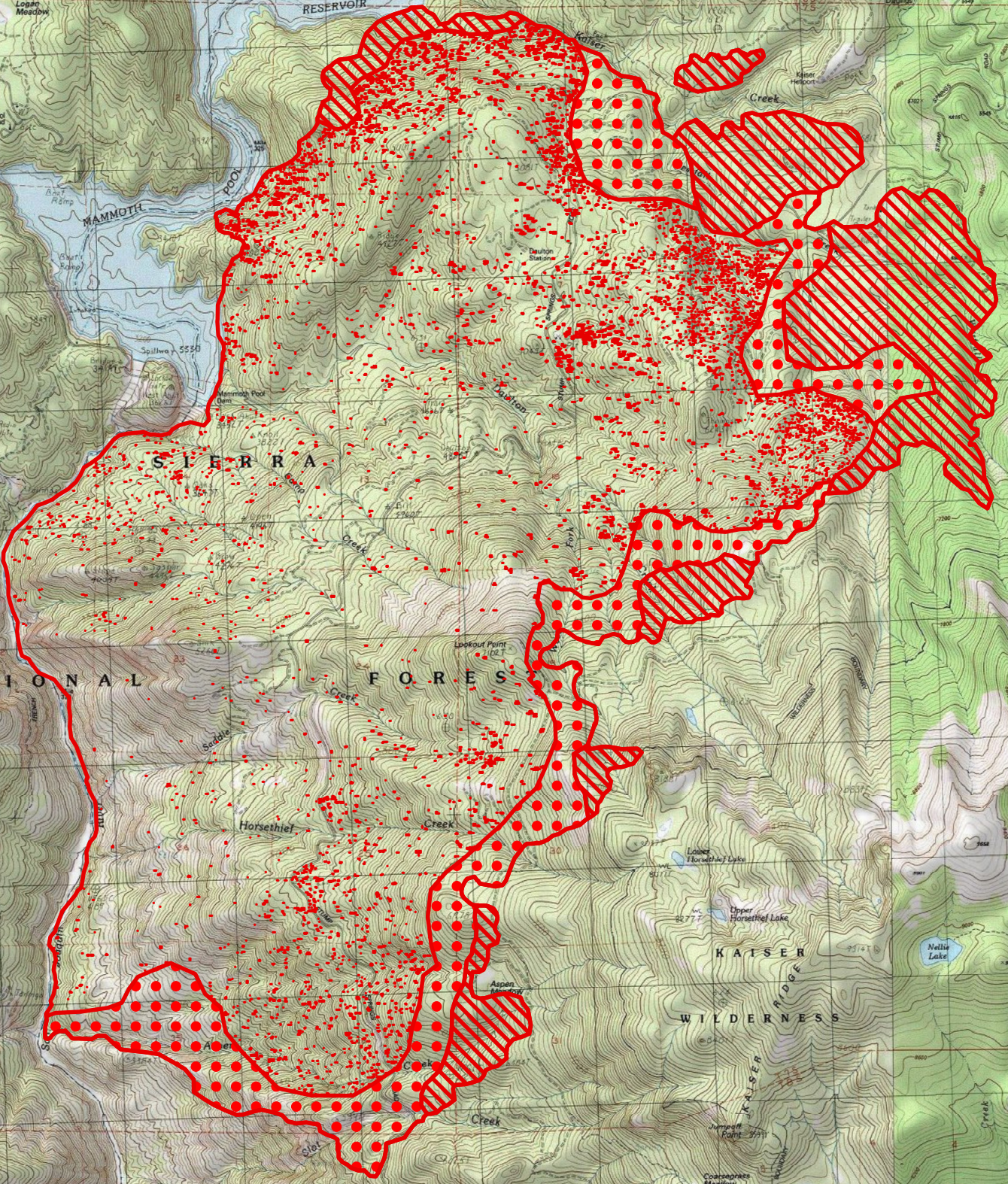






Aspen Fire
CA-SNF-001732
Infrared Interpretation
Imagery Date:
07/28/2013 2152 Hrs
Heat acres: 11,019



IRIN: Joe Larson/
Kurt Teuber
Map Produced:
07/28/2013 2330 hrs



-  Heat Perimeter
-  Intense Heat
-  Scattered Heat
-  Isolated Heat Sources

NAD 1983 UTM Zone 11N

