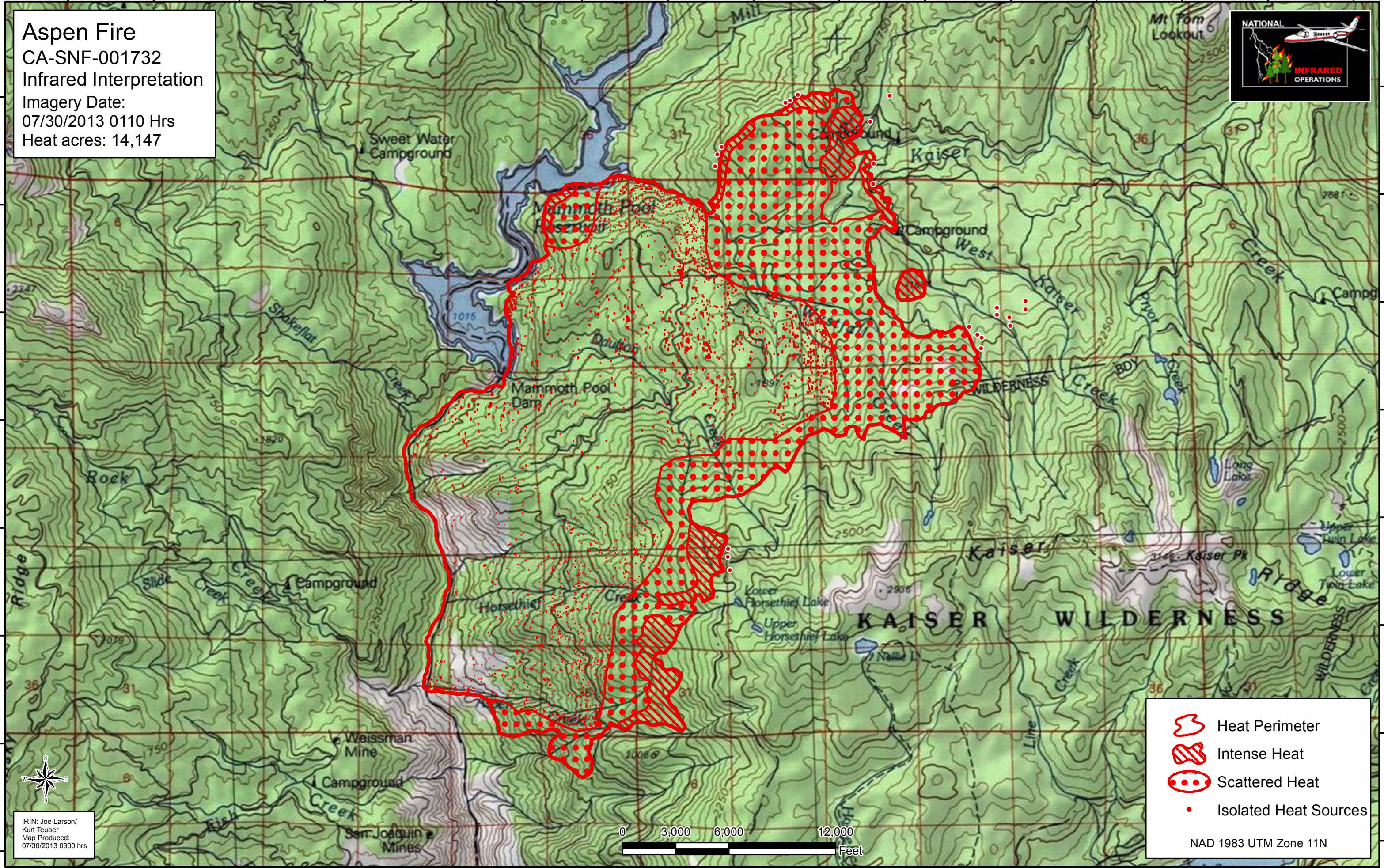






**Aspen Fire**  
CA-SNF-001732  
Infrared Interpretation  
Imagery Date:  
07/30/2013 0110 Hrs  
Heat acres: 14,147



-  Heat Perimeter
-  Intense Heat
-  Scattered Heat
-  Isolated Heat Sources

NAD 1983 UTM Zone 11N

IRIN: Joe Larson/  
Kurt Teuber  
Map Produced:  
07/30/2013 0300 hrs

