

119°20'W 119°19'W 119°18'W 119°17'W 119°16'W 119°15'W 119°14'W 119°13'W 119°12'W

37°24'N 37°23'N 37°22'N 37°21'N 37°20'N 37°19'N 37°18'N 37°17'N 37°16'N 37°15'N 37°14'N 37°13'N

**Aspen Fire**  
CA-SNF-001732  
Infrared Interpretation  
Imagery Date:  
08/02/2013 0243 Hrs  
Heat acres: 17,791







37 18.788  
-119 20.344



IRIN: Joe Larson, Alan Peters(t)  
Map produced:  
8/2/2013 0524 hrs

0 2,500 5,000 10,000  
Feet

-  Heat Perimeter
  -  Intense Heat Areas
  -  Scattered Heat Areas
  -  Isolated Heat Sources
- NAD 1983 UTM Zone 11N