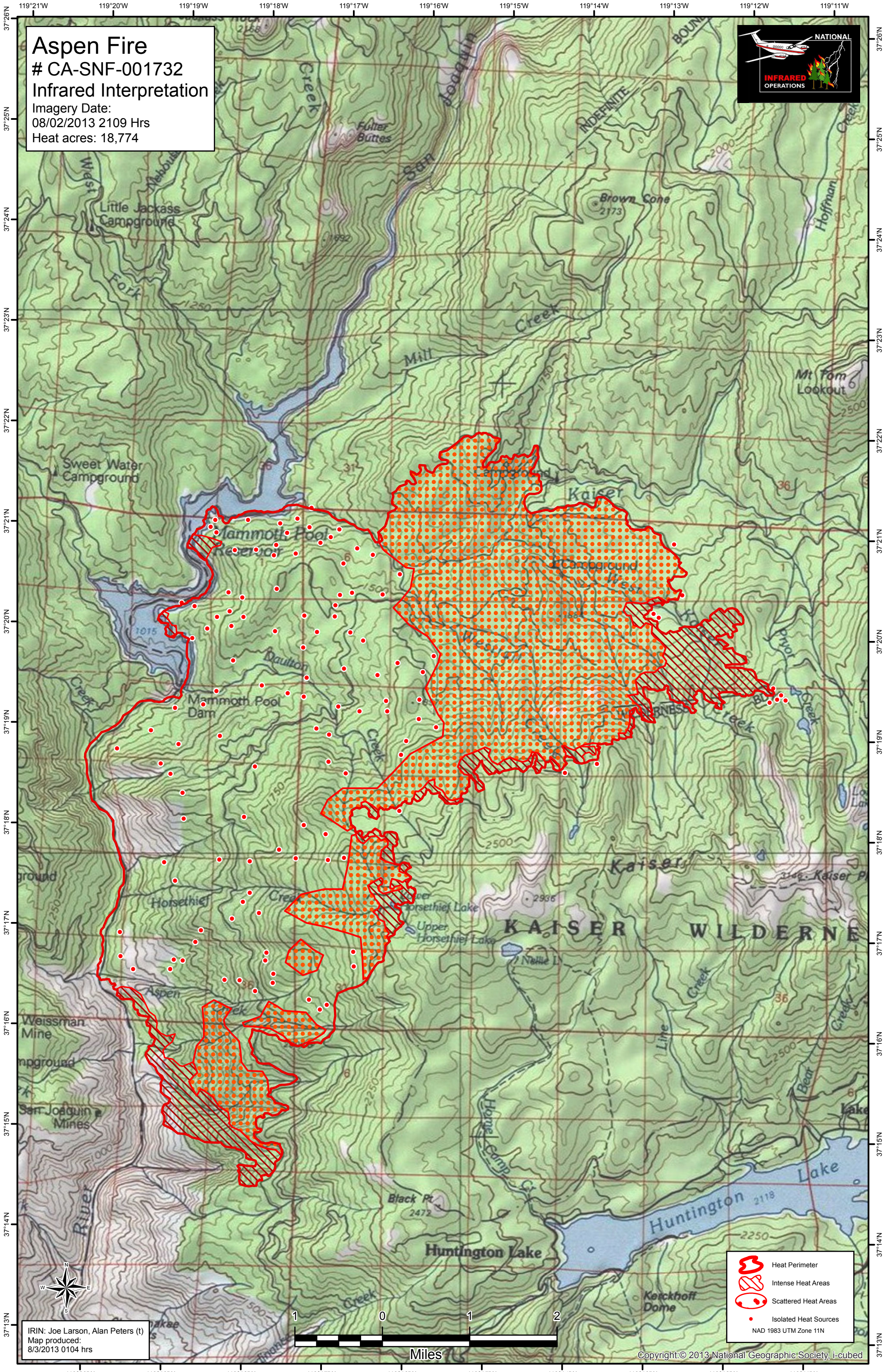






Aspen Fire
CA-SNF-001732
Infrared Interpretation
 Imagery Date:
 08/02/2013 2109 Hrs
 Heat acres: 18,774



-  Heat Perimeter
-  Intense Heat Areas
-  Scattered Heat Areas
-  Isolated Heat Sources

NAD 1983 UTM Zone 11N

IRIN: Joe Larson, Alan Peters (t)
 Map produced:
 8/3/2013 0104 hrs

